

How to use this timetable

- Use the map to find the stops closest to where you will get on and off the bus.
- Select the schedule (Weekday, Saturday, Sunday) for when you will travel. Along the top of the schedule, find the stop at or nearest the point where you will get on the bus. Follow that column down to the time you want to leave.
- Use the same method to find the times the bus is scheduled to arrive at the stop where you will get off the bus.
- If the bus stop is not listed, use the time shown for the bus stop before it as the time to wait at the stop.
- The end-of-the-line or last stop is listed in ALL CAPS on the schedule.

Cómo Usar este Horario

- Use este mapa para localizar las paradas más cercanas a donde se subirá y bajará del autobús.
- Seleccione el horario (Entre semana, sábado, domingo) de cuando viajará. A lo largo de la parte superior del horario, localice la parada o el punto más cercano a la parada en la que se subirá al autobús. Siga esa columna hacia abajo hasta la hora en la que desee salir.
- Utilice el mismo método para localizar las horas en que el autobús está programado para llegar a la parada en donde desea bajarse del autobús.
- Si la parada del autobús no está listada use la hora que se muestra en la parada anterior como la hora de espera en la parada.
- El final de la ruta o la última parada del autobús aparece en letras MAYÚSCULAS en el horario.

English-Español

Effective 3-27-16

Z2

Colesville-Ashton Line

metrobus



Serves these locations-
Brinda servicio a estas ubicaciones

- Olney
- Medstar Montgomery Medical Center
- Ashton
- Cloverly
- Blake High School
(designated trips only)
- Colesville
- White Oak
- Four Corners
- Paul S. Sarbanes Transit Center
(Silver Spring station)



www.wmata.com

Information Anytime 202-637-7000 TTY 202-962-2033



**Washington
Metropolitan Area
Transit Authority**

*A District of Columbia,
Maryland and Virginia
Transit Partnership*

Z2

Colesville-Ashton Line

For route and schedule information

Call 202-637-7000

www.wmata.com

For additional service between White Oak and Silver Spring Station, see Z8 timetable.

For rush hour service between Burtonsville and Silver Spring via Old Columbia Pike and Columbia Pike (US RT 29), see Z9, Z29 timetable.

Guaranteed Ride Home

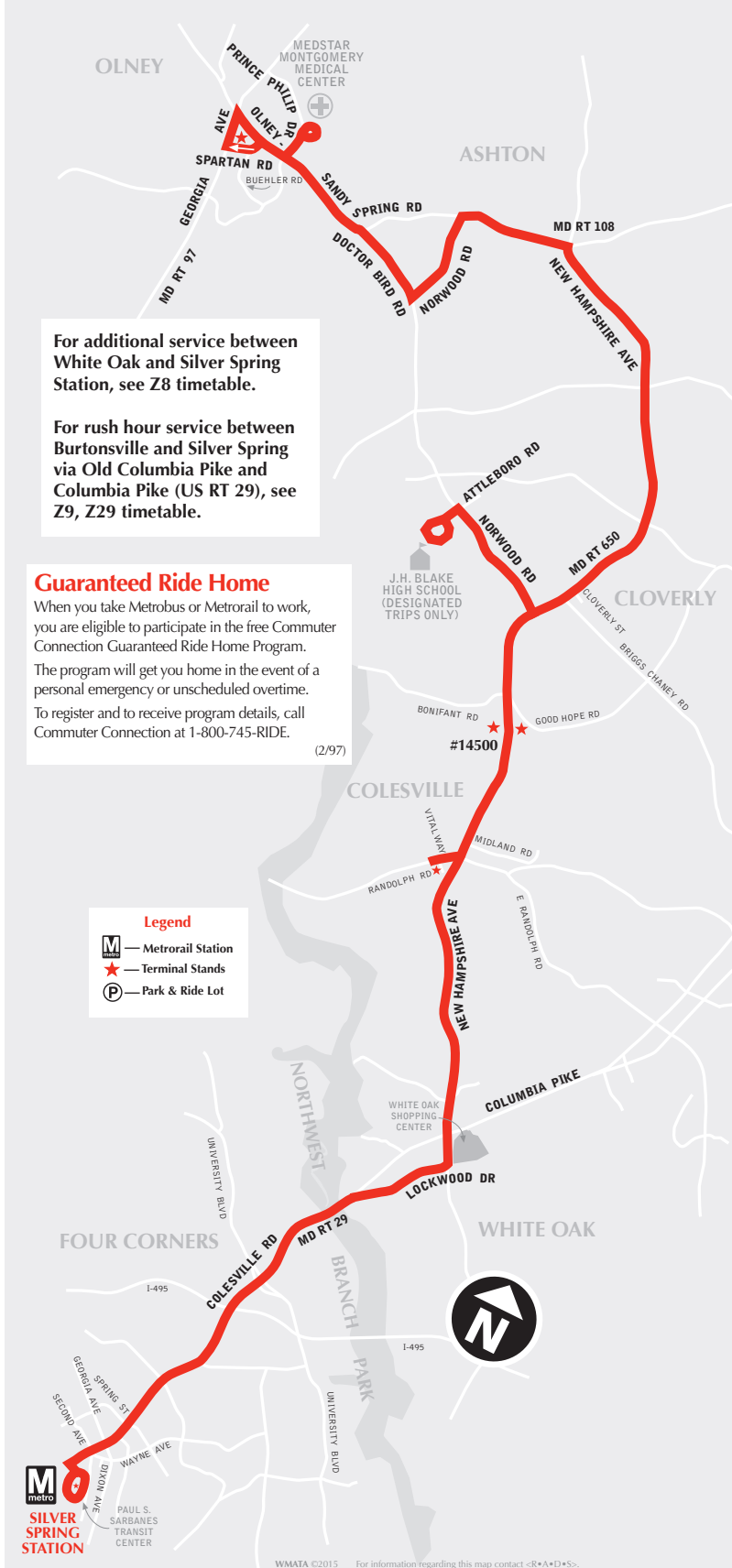
When you take Metrobus or Metrorail to work, you are eligible to participate in the free Commuter Connection Guaranteed Ride Home Program.

The program will get you home in the event of a personal emergency or unscheduled overtime. To register and to receive program details, call Commuter Connection at 1-800-745-RIDE.

(2/97)

Legend


-  Metrorail Station
-  Terminal Stands
-  Park & Ride Lot



Colesville-Ashton Line

▶ Southbound To Silver Spring station

Monday thru Friday — Lunes a viernes

Route Number	Spartan & Buehler Rds. (Olney)	Medstar Mont. Med. Ctr.	Norwood Rd. & Doctor Bird Rd.	New Hampshire Ave. & Olney-Sandy Spring Rd. (Ashton)	New Hampshire Ave. & Cloverly St.	Blake High School	New Hampshire Ave. & Randolph Rd. (Colesville)	Lockwood Dr. & New Hampshire Ave. (White Oak)	Colesville Rd. & University Blvd. (Four Corners)	Colesville Rd. & Spring St.	Paul S. Sarbanes Transit Center (SILVER SPRING) 
AM Service — Servicio matutino											
Z2	-	-	-	-	-	-	5:26	5:32	5:39	5:43	5:45
Z2	-	-	-	-	-	-	5:56	6:02	6:09	6:13	6:15
Z2	5:58	6:03	6:09	6:14	6:21	-	6:28	6:36	6:45	6:51	6:54
Z2	6:30	6:35	6:41	6:46	6:53	-	7:00	7:08	7:17	7:23	7:26
Z2	7:00	7:06	7:12	7:17	7:24	-	7:32	7:39	7:48	7:55	8:00
Z2	7:39	7:45	7:51	7:56	8:03	-	8:11	8:18	8:27	8:34	8:39
Z2	8:11	8:17	8:23	8:28	8:35	-	8:43	8:50	8:59	9:06	9:11
Z2	8:41	8:47	8:53	8:58	9:05	-	9:13	9:20	9:29	9:36	9:41
PM Service — Servicio vespertino											
Z2	2:01	2:06	2:13	2:18	2:25	-	2:32	2:40	2:48	2:54	3:00
Z2	2:31	2:36	2:43	2:48	2:55	-	3:02	3:10	3:18	3:24	3:30
Z2	3:00	3:06	3:14	3:20	3:26	-	3:33	3:40	3:48	3:54	3:59
Z2	3:23	3:29	3:37	3:43	3:49	● 3:53	4:03	4:10	4:18	4:24	4:29
Z2	3:53	3:59	4:07	4:13	4:19	● 4:23	4:33	4:40	4:48	4:54	4:59
Z2	4:23	4:29	4:37	4:43	4:49	● 4:53	5:03	5:10	5:18	5:24	5:29
Z2	5:01	5:07	5:14	5:20	5:26	-	5:33	5:40	5:46	5:52	5:57
Z2	5:31	5:37	5:44	5:50	5:56	-	6:03	6:10	6:16	6:22	6:27
Z2	6:01	6:07	6:14	6:20	6:26	-	6:33	6:40	6:46	6:52	6:57


● — Trip diverts to serve Blake High School on days when school is open. When school is closed, trip leaves Olney and serves stops north of New Hampshire Avenue & Briggs Chaney Road **6 minutes later** than times shown. No change to times at stops between New Hampshire & Briggs Chaney and Silver Spring station.

Information 240/777-7433 (Touchtone), 240/777-5869 (TDD) 240/777-5871 (Rotary), 1/800/732-3327 (<http://www.montgomerycountymd.gov>) Website

Colesville-Ashton Line

▶ Northbound To Olney

Monday thru Friday — Lunes a viernes

Route Number	Paul S. Sarbanes Transit Center (Silver Spring) 	Colesville Rd. & Spring St.	Colesville Rd. & University Blvd. (Four Corners)	Lockwood Dr. & New Hampshire Ave. (White Oak)	New Hampshire Ave. & E. Randolph Rd. (Colesville)	#14500 New Hampshire Ave. (COLESVILLE) ■	Blake High School	New Hampshire Ave. & Cloverly St.	Olney-Sandy Spring Rd. & New Hampshire Ave. (Ashton)	Norwood Rd. & Doctor Bird Rd.	Medstar Mont. Med. Ctr.	Spartan & Buehler Rds. (OLNEY)
AM Service — Servicio matutino												
Z2	5:40	5:43	5:48	5:53	6:00	-	-	6:05	6:13	6:17	6:22	6:26
Z2	6:10	6:13	6:18	6:23	6:30	-	-	6:35	6:43	6:47	6:52	6:56
Z2	6:40	6:43	6:48	6:53	7:00	-	-	7:05	7:13	7:17	7:22	7:26
Z2	7:10	7:13	7:19	7:26	7:33	-	-	7:39	7:48	7:54	7:59	8:03
Z2	7:40	7:43	7:49	7:56	8:03	-	-	8:09	8:18	8:24	8:29	8:33
Z2	8:10	8:13	8:19	8:26	8:33	8:36	-	-	-	-	-	-
PM Service — Servicio vespertino												
Z2	2:10	2:15	2:21	2:28	2:35	-	-	2:39	2:48	2:53	2:59	3:03
Z2	2:40	2:45	2:51	2:58	3:05	-	-	3:09	3:18	3:23	3:29	3:33
Z2	3:10	3:15	3:21	3:28	3:35	-	-	3:39	3:48	3:53	3:59	4:03
Z2	3:40	3:45	3:51	3:58	4:05	-	-	4:09	4:18	4:23	4:29	4:33
Z2	4:08	4:14	4:21	4:29	4:38	-	▼ 4:46	4:52	5:00	5:05	5:10	5:14
Z2	4:38	4:44	4:51	4:59	5:08	-	▼ 5:16	5:22	5:30	5:35	5:40	5:44
Z2	5:08	5:13	5:20	5:28	5:36	-	-	5:42	5:50	5:55	6:00	6:04
Z2	5:38	5:43	5:50	5:58	6:06	-	-	6:12	6:20	6:25	6:30	6:34
Z2	6:08	6:13	6:20	6:28	6:36	-	-	6:42	6:50	6:55	7:00	7:04
Z2	6:40	6:45	6:52	7:00	7:08	-	-	7:14	7:22	7:27	7:32	7:36
Z2	7:10	7:15	7:22	7:30	7:38	-	-	7:44	7:52	7:57	8:02	8:06

- — Last stop before Good Hope Road/Bonifant Road intersection.
- ▼ — Trip diverts to serve Blake High School on days when school is open. When school is closed, trip serves stops between New Hampshire Avenue & Briggs Chaney Road and Olney 6 minutes earlier than times shown. No change to times at stops between Silver Spring station and New Hampshire & Briggs Chaney.

Information 240/777-7433 (Touchtone), 240/777-5869 (TDD) 240/777-5871 (Rotary), 1/800/732-3327 (<http://www.montgomerycountymd.gov>) Website