

How to use this timetable

- Use the map to find the stops closest to where you will get on and off the bus.
- Select the schedule (Weekday, Saturday, Sunday) for when you will travel. Along the top of the schedule, find the stop at or nearest the point where you will get on the bus. Follow that column down to the time you want to leave.
- Use the same method to find the times the bus is scheduled to arrive at the stop where you will get off the bus.
- If the bus stop is not listed, use the time shown for the bus stop before it as the time to wait at the stop.
- The end-of-the-line or last stop is listed in ALL CAPS on the schedule.

Cómo Usar este Horario

- Use este mapa para localizar las paradas más cercanas a donde se subirá y bajará del autobús.
- Seleccione el horario (Entre semana, sábado, domingo) de cuando viajará. A lo largo de la parte superior del horario, localice la parada o el punto más cercano a la parada en la que se subirá al autobús. Siga esa columna hacia abajo hasta la hora en la que desee salir.
- Utilice el mismo método para localizar las horas en que el autobús está programado para llegar a la parada en donde desea bajarse del autobús.
- Si la parada del autobús no está listada use la hora que se muestra en la parada anterior como la hora de espera en la parada.
- El final de la ruta o la última parada del autobús aparece en letras MAYÚSCULAS en el horario.

English-Español

Effective 3-17-22

D31,32,33,34

16th Street-Tenleytown Line

metrobus



Serves these locations-
Brinda servicio a estas ubicaciones

- 16th St. and Eastern Ave. N.W.
- 14th St. and Colorado Ave. N.W.
- 16th St. and Shepherd St. N.W.
- Columbia Heights station
- Mount Pleasant
- Deal Middle School
- Tenleytown-AU



www.wmata.com

Information Anytime 202-637-7000 TTY 202-962-2033



**Washington
Metropolitan Area
Transit Authority**

*A District of Columbia,
Maryland and Virginia
Transit Partnership*

D31,32,33,34

16th Street-Tenleytown Line

For route and schedule information

Call 202-637-7000

www.wmata.com

Legend

 — Metrorail Station

 — Terminal Stands

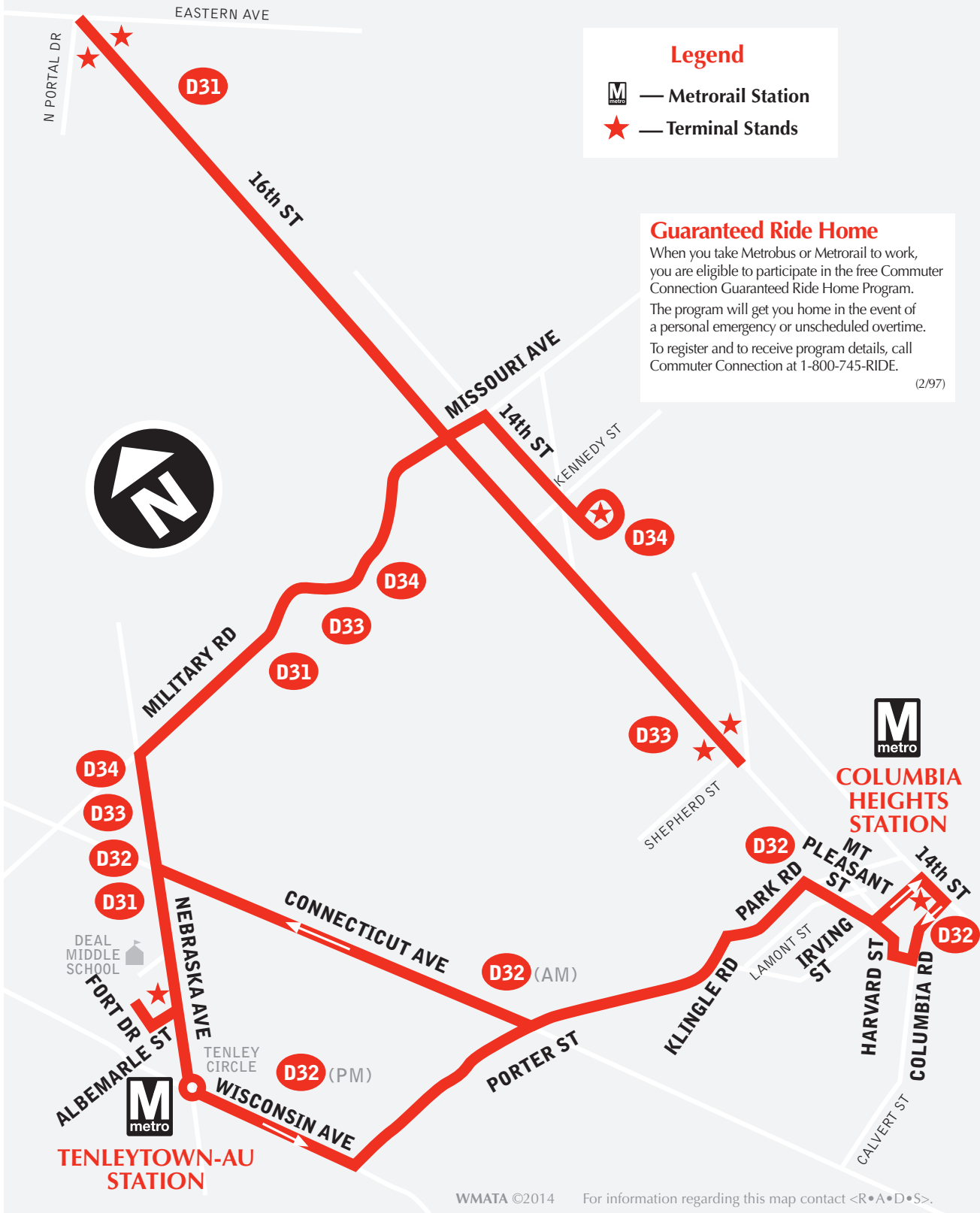
Guaranteed Ride Home

When you take Metrobus or Metrorail to work, you are eligible to participate in the free Commuter Connection Guaranteed Ride Home Program.

The program will get you home in the event of a personal emergency or unscheduled overtime.

To register and to receive program details, call Commuter Connection at 1-800-745-RIDE.

(2/97)



WMATA ©2014

For information regarding this map contact <R•A•D•S>.




D31,32,33,34

16th Street-Tenleytown Line

Effective Sunday, September 5, 2021
A partir del domingo, 5 de septiembre de 2021

▶ Westbound to Tenleytown-AU


Monday thru Friday — Lunes a viernes

Route Number	14th & Irving Sts. NW (Columbia Heights) 	Mt. Pleasant & Lamont Sts. NW	16th St. & Eastern Ave. NW	16th St. & Shepherd St. NW	14th St. & Colorado Ave. NW Terminal	Nebraska Ave. & Fort Dr. NW (Deal Middle School) 	TENLEY-TOWN-AU 
AM Service — Servicio matutino							
● D31	-	-	7:26	-	-	8:15	8:16
● D31	-	-	7:36	-	-	8:25	8:26
● D32	7:55	8:00	-	-	-	8:24	8:25
● D32	7:55	8:00	-	-	-	8:24	8:25
● D33	-	-	-	7:58	-	8:25	8:26
● D33	-	-	-	7:58	-	8:25	8:26

● — Trip operates only on days when public school is open.
El recorrido se realiza solamente cuando están abiertas las escuelas públicas.

▶ Eastbound to Points East

Monday thru Friday — Lunes a viernes

Route Number	Nebraska Ave. & Fort Dr. NW (Deal Middle School)	Mt. Pleasant & Lamont Sts. NW	Irving & 14th Sts. NW (COLUMBIA & HEIGHTS) 	16TH ST. & SHEPHERD ST. NW	14th ST. & COLORADO AVE. NW	16th ST. & EASTERN AVE. NW
PM Service — Servicio vespertino						
● D34	3:35	-	-	-	3:50	-
● D32	3:35	3:51	3:55	-	-	-
● D32	3:35	3:51	3:55	-	-	-
● D31	3:35	-	-	-	-	3:57
● D33	3:35	-	-	3:51	-	-
● D31	3:35	-	-	-	-	3:57
● D34	4:40	-	-	-	4:55	-

● — Trip operates only on days when public school is open.
El recorrido se realiza solamente cuando están abiertas las escuelas públicas.