

How to use this timetable

- Use the map to find the stops closest to where you will get on and off the bus.
- Select the schedule (Weekday, Saturday, Sunday) for when you will travel. Along the top of the schedule, find the stop at or nearest the point where you will get on the bus. Follow that column down to the time you want to leave.
- Use the same method to find the times the bus is scheduled to arrive at the stop where you will get off the bus.
- If the bus stop is not listed, use the time shown for the bus stop before it as the time to wait at the stop.
- The end-of-the-line or last stop is listed in ALL CAPS on the schedule.

Cómo Usar este Horario

- Use este mapa para localizar las paradas más cercanas a donde se subirá y bajará del autobús.
- Seleccione el horario (Entre semana, sábado, domingo) de cuando viajará. A lo largo de la parte superior del horario, localice la parada o el punto más cercano a la parada en la que se subirá al autobús. Siga esa columna hacia abajo hasta la hora en la que desee salir.
- Utilice el mismo método para localizar las horas en que el autobús está programado para llegar a la parada en donde desea bajarse del autobús.
- Si la parada del autobús no está listada use la hora que se muestra en la parada anterior como la hora de espera en la parada.
- El final de la ruta o la última parada del autobús aparece en letras MAYÚSCULAS en el horario.

English-Español

Effective 6-6-21

30N, 30S

Friendship Heights-Southeast Line

metrobus



Serves these locations-
Brinda servicio a estas ubicaciones

- Southern Ave station (30S)
- Naylor Road station (30N)
- Naylor and Good Hope Roads, SE (30S)
- Hillcrest (30N)
- L'Enfant Square
- Potomac Ave station
- Eastern Market station
- Capitol Hill
- The National Mall
- Federal Triangle
- White House
- Georgetown
- Washington National Cathedral
- Tenleytown-AU station
- Wisconsin Ave N.W.
- Friendship Heights station



www.wmata.com

Information Anytime 202-637-7000 TTY 202-962-2033



**Washington
Metropolitan Area
Transit Authority**

*A District of Columbia,
Maryland and Virginia
Transit Partnership*

30N,30S

Friendship Heights-Southeast Line

Effective Sunday, June 6, 2021
A partir del domingo, 6 de junio de 2021

30N,30S Friendship Heights-Southeast Line

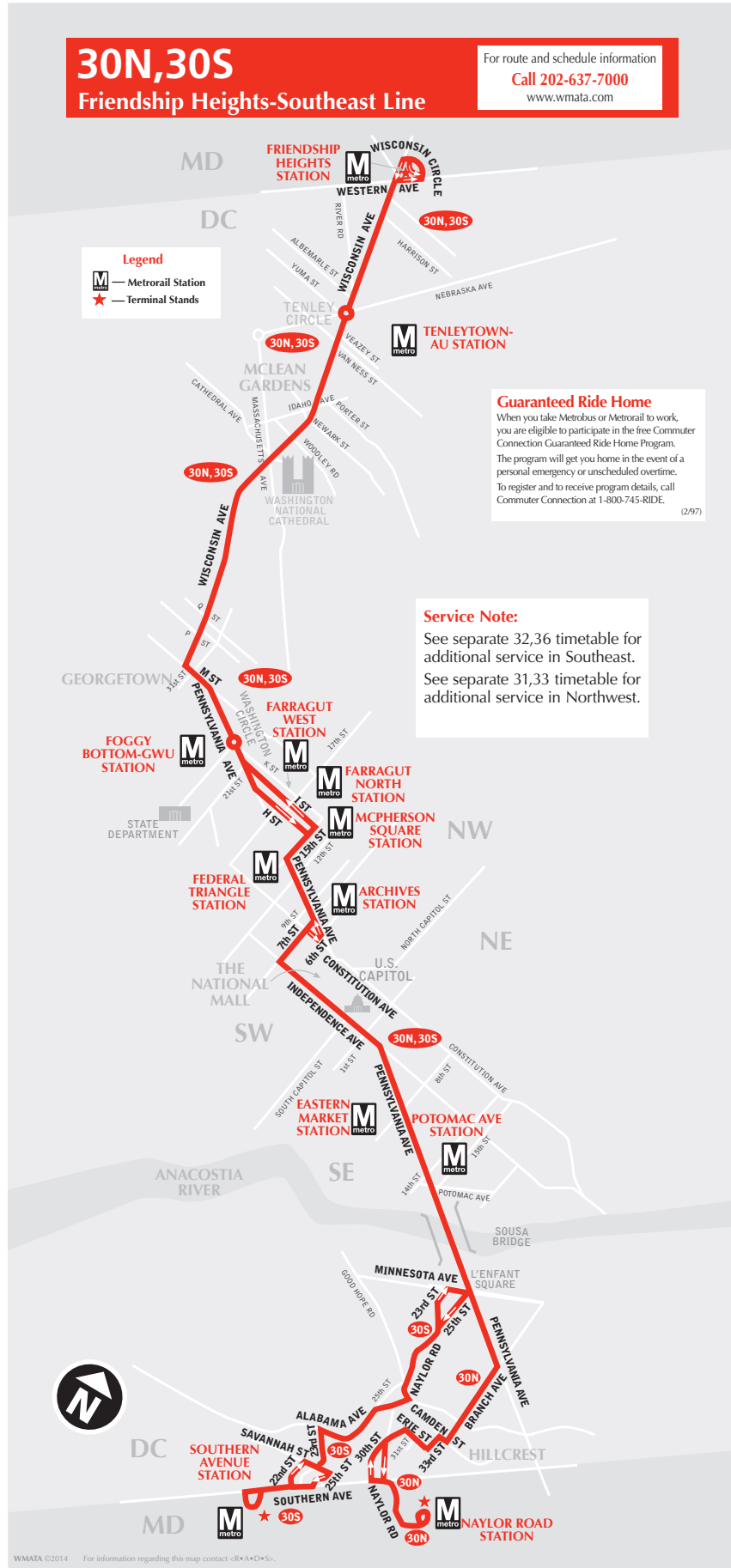
For route and schedule information
Call 202-637-7000
www.wmata.com

Legend

- Metro Station
- Terminal Stand

Guaranteed Ride Home
When you take Metrobus or Metrorail to work, you are eligible to participate in the free Commuter Connection Guaranteed Ride Home Program. The program will get you home in the event of a personal emergency or unscheduled overtime. To register and to receive program details, call Commuter Connection at 1-800-745-RIDE. (2.97)

Service Note:
See separate 32,36 timetable for additional service in Southeast.
See separate 31,33 timetable for additional service in Northwest.



WMATA ©2014 For information regarding this map contact <R*A*D+S>.

30N,30S







Friendship Heights-Southeast Line

Effective Sunday, June 6, 2021

A partir del domingo, 6 de junio de 2021

▶ Westbound To Friendship Heights station

Monday thru Friday — De Lunes a viernes

Route Number	Southern Ave 	Naylor Road 	Erie & 31st Sts. SE (Hillcrest)	Naylor & Good Hope Rds. SE	Pennsylvania & Minnesota Aves. SE (L'Enfant Square)	Pennsylvania Ave. & 8th St. SE (Eastern Market) 	Pennsylvania Ave. & 7th St. NW (Archives) 	I & 17th Sts. NW (Farragut Square)	M & 31st Sts. NW (Georgetown)	Wisconsin & Cathedral Aves. NW (Massachusetts Ave.)	Wisconsin Ave. & Albe-Marle St. NW (Tenleytown-AU) 	FRIENDSHIP HEIGHTS 
AM Service — Servicio matutino												
30S	4:04	-	-	4:14	4:21	4:27	4:36	4:44	4:53	5:02	5:09	5:14
30N	-	4:37	4:42	-	4:51	4:57	5:06	5:14	5:23	5:32	5:39	5:44
30S	5:01	-	-	5:11	5:18	5:24	5:33	5:41	5:50	5:59	6:06	6:11
30N	-	5:42	5:47	-	5:58	6:04	6:13	6:22	6:33	6:43	6:51	6:57
30S	6:09	-	-	6:21	6:29	6:35	6:44	6:53	7:03	7:14	7:23	7:30
30N	-	6:31	6:37	-	6:50	6:57	7:09	7:19	7:30	7:43	7:53	8:00
30S	7:00	-	-	7:13	7:23	7:30	7:42	7:52	8:04	8:19	8:29	8:38
30N	-	7:31	7:38	-	7:55	8:02	8:15	8:28	8:41	8:54	9:03	9:10
30S	8:01	-	-	8:13	8:21	8:29	8:41	8:54	9:07	9:20	9:29	9:36
30N	-	8:33	8:38	-	8:50	8:58	9:10	9:23	9:36	9:49	9:58	10:05
30S	9:00	-	-	9:12	9:20	9:28	9:40	9:53	10:06	10:19	10:28	10:35
30N	-	9:33	9:38	-	9:50	9:58	10:10	10:23	10:36	10:49	10:58	11:05
30S	10:00	-	-	10:12	10:20	10:28	10:41	10:53	11:06	11:20	11:30	11:38
30N	-	10:33	10:38	-	10:50	10:58	11:11	11:23	11:36	11:50	12:00	12:08
30S	11:00	-	-	11:12	11:20	11:28	11:41	11:53	12:06	12:20	12:30	12:38
30N	-	11:33	11:38	-	11:50	11:58	12:11	12:23	12:36	12:50	1:00	1:08
PM Service — Servicio vespertino												
30S	12:00	-	-	12:12	12:20	12:28	12:41	12:53	1:06	1:20	1:30	1:38
30N	-	12:33	12:38	-	12:50	12:58	1:11	1:23	1:36	1:50	2:00	2:08
30S	12:57	-	-	1:10	1:19	1:27	1:41	1:53	2:06	2:21	2:32	2:40
30N	-	1:30	1:36	-	1:49	1:57	2:11	2:23	2:36	2:51	3:02	3:10
30S	1:57	-	-	2:10	2:19	2:27	2:41	2:53	3:06	3:21	3:32	3:40
30N	-	2:30	2:36	-	2:49	2:57	3:11	3:23	3:36	3:51	4:02	4:10
30S	2:57	-	-	3:10	3:19	3:27	3:42	3:55	4:10	4:24	4:33	4:41
30N	-	3:32	3:38	-	3:51	3:59	4:14	4:27	4:42	4:56	5:05	5:13
30S	3:57	-	-	4:11	4:19	4:27	4:43	4:56	5:12	5:25	5:34	5:42
30N	-	4:29	4:35	-	4:48	4:56	5:12	5:25	5:41	5:54	6:03	6:11
30S	5:07	-	-	5:20	5:28	5:35	5:47	5:57	6:12	6:25	6:34	6:41
30N	-	5:32	5:38	-	5:50	5:57	6:09	6:19	6:34	6:47	6:56	7:03
30S	5:59	-	-	6:12	6:20	6:27	6:39	6:49	7:04	7:17	7:26	7:33
30N	-	6:49	6:55	-	7:04	7:10	7:20	7:29	7:39	7:49	7:57	8:03
30S	7:09	-	-	7:21	7:28	7:34	7:44	7:53	8:03	8:13	8:21	8:27
30N	-	7:39	7:45	-	7:54	8:00	8:10	8:19	8:29	8:39	8:47	8:53
30S	8:05	-	-	8:17	8:24	8:30	8:40	8:49	8:59	9:09	9:17	9:23
30N	-	8:39	8:45	-	8:54	9:00	9:10	9:19	9:29	9:39	9:47	9:53
30S	9:05	-	-	9:17	9:24	9:30	9:40	9:49	9:59	10:09	10:17	10:23
30N	-	9:39	9:45	-	9:54	10:00	10:10	10:19	10:29	10:39	10:47	10:53
30S	10:05	-	-	10:17	10:24	10:30	10:40	10:49	10:59	11:09	11:17	11:23
30N	-	10:39	10:45	-	10:54	11:00	11:10	11:19	11:29	11:39	11:47	11:53

NOTE: Service temporarily suspended on Saturdays and Sundays. Passengers should transfer to Routes 32, 33, 36 to complete crosstown trips.

► Eastbound to Naylor Road and Southern Avenue stations

Monday thru Friday — De Lunes a viernes

Route Number	Friendship Heights M	Wisconsin Ave. & Albe- marle St. NW (Tenley- town- AU) M	Wiscon- sin & Cathedral Aves. NW (Massa- chusetts Ave.)	M St. & Wiscon- sin Ave. NW (George- town)	H St. & Madison Pl. NW (Lafay- ette Square)	Pennsyl- vania Ave. & 7th St. NW (Archives) M	Pennsyl- vania Ave. & 8th St. SE (Eastern Market) M	Pennsyl- vania & Minnesota Aves. SE (L'Enfant Square)	Naylor Rd. & Alabama Ave. SE	Erie & 31st Sts. SE (Hillcrest)	NAYLOR ROAD M	SOUTH- ERN AVE M
AM Service — Servicio matutino												
30N	4:20	4:25	4:31	4:39	4:47	4:54	5:04	5:10	-	5:16	5:24	-
30S	4:50	4:55	5:01	5:09	5:17	5:24	5:34	5:40	5:46	-	-	5:54
30N	5:20	5:25	5:31	5:39	5:47	5:54	6:04	6:10	-	6:16	6:24	-
30S	5:48	5:53	6:00	6:10	6:19	6:26	6:37	6:43	6:49	-	-	6:59
30N	6:20	6:25	6:32	6:42	6:51	6:58	7:09	7:15	-	7:23	7:32	-
30S	6:48	6:54	7:01	7:12	7:22	7:30	7:43	7:51	7:58	-	-	8:09
30N	7:18	7:24	7:31	7:42	7:52	8:00	8:13	8:21	-	8:30	8:39	-
30S	7:50	7:57	8:05	8:17	8:28	8:37	8:50	8:58	9:04	-	-	9:13
30N	8:20	8:27	8:35	8:47	8:58	9:06	9:19	9:27	-	9:35	9:46	-
30S	8:48	8:56	9:04	9:16	9:27	9:35	9:49	9:58	10:04	-	-	10:13
30N	9:21	9:28	9:36	9:48	9:59	10:08	10:22	10:30	-	10:39	10:46	-
30S	9:50	9:57	10:05	10:17	10:28	10:37	10:51	10:59	11:06	-	-	11:15
30N	10:20	10:27	10:35	10:47	10:58	11:07	11:21	11:29	-	11:38	11:45	-
30S	10:50	10:57	11:05	11:17	11:28	11:37	11:51	11:59	12:06	-	-	12:15
30N	11:20	11:27	11:35	11:47	11:58	12:07	12:21	12:29	-	12:38	12:45	-
30S	11:50	11:57	12:05	12:17	12:28	12:37	12:51	12:59	1:06	-	-	1:15
PM Service — Servicio vespertino												
30N	12:20	12:27	12:35	12:47	12:58	1:07	1:21	1:29	-	1:38	1:45	-
30S	12:50	12:57	1:05	1:17	1:28	1:37	1:51	1:59	2:06	-	-	2:15
30N	1:20	1:27	1:35	1:47	1:58	2:07	2:21	2:29	-	2:38	2:45	-
30S	1:50	1:57	2:05	2:17	2:28	2:37	2:51	2:59	3:06	-	-	3:15
30N	2:20	2:27	2:35	2:47	2:58	3:07	3:21	3:29	-	3:38	3:45	-
30S	2:50	2:58	3:07	3:19	3:30	3:43	3:58	4:09	4:17	-	-	4:27
30N	3:20	3:28	3:37	3:49	4:00	4:13	4:29	4:41	-	4:55	5:05	-
30S	3:50	3:58	4:07	4:19	4:30	4:43	4:59	5:11	5:19	-	-	5:29
30N	4:20	4:28	4:37	4:49	5:04	5:18	5:33	5:42	-	5:53	6:03	-
30S	4:50	4:58	5:07	5:19	5:34	5:48	6:03	6:12	6:19	-	-	6:29
30N	5:20	5:28	5:36	5:48	6:00	6:11	6:23	6:31	-	6:40	6:48	-
30S	5:50	5:58	6:06	6:18	6:30	6:41	6:53	7:01	7:08	-	-	7:18
30N	6:20	6:28	6:36	6:48	7:00	7:11	7:23	7:31	-	7:40	7:48	-
30S	6:50	6:58	7:06	7:18	7:30	7:41	7:53	8:01	8:08	-	-	8:18
30N	7:20	7:27	7:35	7:46	7:58	8:06	8:17	8:25	-	8:34	8:42	-
30S	7:50	7:57	8:05	8:16	8:28	8:36	8:47	8:55	9:01	-	-	9:10
30N	8:20	8:27	8:34	8:44	8:56	9:03	9:13	9:20	-	9:28	9:36	-
30S	8:50	8:57	9:04	9:14	9:26	9:33	9:43	9:50	9:56	-	-	10:04
30N	9:20	9:27	9:34	9:44	9:56	10:03	10:13	10:20	-	10:28	10:36	-
30S	9:50	9:57	10:04	10:14	10:26	10:33	10:43	10:50	10:56	-	-	11:04
30N	10:20	10:26	10:32	10:41	10:49	10:57	11:07	11:14	-	11:22	11:29	-
30S	10:50	10:56	11:02	11:11	11:19	11:27	11:37	11:44	11:49	-	-	11:57
30N	11:20	11:26	11:32	11:41	11:49	11:57	12:07	12:14	-	12:22	12:29	-
30S	11:50	11:56	12:02	12:11	12:19	12:27	12:37	12:44	12:49	-	-	12:57

NOTE: Service temporarily suspended on Saturdays and Sundays. Passengers should transfer to Routes 32, 33, 36 to complete crosstown trips.