

FARES

Metrorail Fares

Effective June 25, 2017

Peak Fares with SmartTrip® or cash

Minimum	\$2.25
Maximum	\$6.00

In effect weekdays from opening to 9:30 a.m., 3:00-7:00 p.m., and weekends midnight to closing.

Off-Peak Fares with SmartTrip® or cash

Minimum	\$2.00
Maximum	\$3.85

In effect all other times.

Senior/Disabled
Half of the peak fare at all times when using a Senior/Disabled SmartTrip® card. These cards are not available in stations.

Metrobus Fares

Effective June 25, 2017

with SmartTrip® or cash

Regular Fare	\$2.00
Regular Fare Senior/Disabled	\$1.00
Express Fare	\$4.25
Express Fare Senior/Disabled	\$2.10
Airport Express Buses (5A, B30)	\$7.50
Airport Express Bus Fare Senior/Disabled	\$3.75

General fare facts

All monthly passes include unlimited trips on Metrobus at no extra charge.

Senior/Disabled fares are good at all times for people with valid Metro ID and/or Medicare card and a photo ID card. If you pay in cash, please have exact change. Metrobus operators do not carry cash.

Up to two children, 4 years and younger, ride free with each paying customer.

Fares are subject to change. Visit wmata.com or call Customer Information at **202-637-7000** TTY (202-638-3780) to verify fares.

TARIFAS

Tarifas del Metrorail

Efectivo a partir de 25 junio, 2017

Tarifas de horario pico con SmartTrip® o dinero en efectivo

Mínima	\$2.25
Máxima	\$6.00

En efecto durante días de semana de la apertura hasta las 9:30 a.m., 3:00-7:00 p.m., y fines de semana hasta el cierre.

Tarifas reducidas del Metrorail con SmartTrip® o dinero en efectivo

Mínima	\$2.00
Máxima	\$3.85

En efecto todo el resto del tiempo.

Persona mayor/discapacitada
La mitad de la tarifa regular en todo momento cuando se usa la tarjeta de SmartTrip®. Estas tarjetas no están disponibles en las estaciones del Metro.

Tarifas del Metrobus

Efectivo a partir de 25 junio, 2017

con SmartTrip® o dinero en efectivo

Tarifa regular	\$2.00
Persona mayor/discapacitada	\$1.00
Tarifa express	\$4.25
Persona mayor/discapacitada	\$2.10
Autobuses Express para el Aeropuerto (5A, B30)	\$7.50
Persona mayor/discapacitada	\$3.75

Datos generales de las tarifas

La tarifa para las Personas mayores/discapacitadas funciona todo el tiempo con una identificación válida de Metro y/o con la tarjeta de Medicare y una tarjeta de identificación con fotografía.

Si paga la tarifa en efectivo, por favor de tener el cambio exacto. Los conductores del Metrobus no tienen dinero en efectivo.

Con cada pasajero que pague pueden viajar gratis hasta un máximo de dos niños de 4 años o menores.













Las tarifas podrían cambiar. Visite la página del Internet de Metro wmata.com o llame a información al cliente al **202-637-7000** TTY (202-638-3780) para verificar las tarifas.



		MON-FRI			SAT		SUN/HOL	
Route	Between/and	Rush	Mid	Even	Day	Even	Day	Even
GEORGIA AVE-7TH ST METROEXTRA								
79	Silver Spring Archives	•	•	•	•	•	•	•
NORTH CAPITOL ST LINE								
80	Fort Totten Kennedy Center	•	•	•	•	•	•	•
COLLEGE PARK LINE								
83	Rhode Island Ave Cherry Hill	•	•	•	•	•	•	•
86	Rhode Island Ave Calverton	•	•	•	•	•	•	•
U ST-GARFIELD LINE								
90	Duke Ellington Bridge/ Anacostia	•	•	•	•	•	•	•
92	Reeves Center/ Congress Heights	•	•	•	•	•	•	•
EAST CAPITOL ST LINE								
96	Capitol Heights Tenleytown-AU	•	•	•	•	•	•	•
ANACOSTIA-CONGRESS HEIGHTS LINE								
A2	Anacostia Southern Ave	•	•	•	•	•	•	•
A6	Anacostia Livingston	•	•	•	•	•	•	•
A7	Anacostia Livingston	•	•	•	•	•	•	•
A8	Anacostia Livingston	•	•	•	•	•	•	•
ANACOSTIA-FORT DRUM LINE								
A4	USCG/Anacostia DC Village	•	•	•	•	•	•	•
W5	USCG/Anacostia DC Village	•	•	•	•	•	•	•
BLADENBURG RD-ANACOSTIA LINE								
B2	Anacostia Mt Rainier	•	•	•	•	•	•	•
GLOVER PARK-DUPONT CIRCLE LINE								
D2	Glover Park/Dupont Circle	•	•	•	•	•	•	•
IVY CITY-FRANKLIN SQUARE LINE								
D4	Ivy City/Franklin Sq	•	•	•	•	•	•	•
SIBLEY HOSPITAL-STADIUM ARMORY LINE								
D6	Stadium-Armory Sibley Hospital	•	•	•	•	•	•	•
HOSPITAL CENTER LINE								
D9	Union Station Washington Hospital Center	•	•	•	•	•	•	•
OXON HILL LINE								
D12	Southern Ave Suitland	•	•	•	•	•	•	•
D13	Southern Ave Suitland	•	•	•	•	•	•	•
D14	Southern Ave Suitland	•	•	•	•	•	•	•

Route	Between/and	MON-FRI			SAT		SUN/HOL	
		Rush	Mid	Even	Day	Even	Day	Even
IVY CITY- FORT TOTTEN LINE								
E2	Fort Totten ↔ Ivy City	•	•	•	•	•	•	•
MILITARY RD LINE								
E4	Friendship Heights ↔ Fort Totten	•	•	•	•	•	•	•
CHILLUM RD LINE								
F1	Takoma ↔ Chevy Chase	•	•	•	•	•	•	•
F2	Takoma ↔ Chevy Chase	•	•	•	•	•	•	•
NEW CARROLLTON- FORT TOTTEN LINE								
F6	Fort Totten ↔ New Carrollton	•	•	•	•	•	•	•
SHERIFF RD- CAPITOL HEIGHTS LINE								
F14	Naylor Rd ↔ New Carrollton	•	•	•	•	•	•	•
P ST- LEDRIT PARK LINE								
G2	Howard University/Georgetown University	•	•	•	•	•	•	•
RHODE ISLAND AVE LINE								
G8	Farragut West ↔ Avondale	•	•	•	•	•	•	•
H6 Brookland-CUA ↔ Avondale								
CROSSTOWN LINE								
H2	Brookland-CUA ↔ Tenleytown-AU	•	•	•	•	•	•	•
H4	Brookland-CUA ↔ Tenleytown-AU	•	•	•	•	•	•	•
BROOKLAND- FORT LINCOLN LINE								
H6	Brookland-CUA ↔ Fort Lincoln	•	•	•	•	•	•	•
PARK RD- BROOKLAND LINE								
H8	Rhode Island Ave ↔ Mt Pleasant	•	•	•	•	•	•	•
H9	Rhode Island Ave ↔ Fort Dr & 1st St	•	•	•	•	•	•	•
TAKOMA- FORT TOTTEN LINE								
K2	Takoma ↔ Fort Totten	•	•	•	•	•	•	•
NEW HAMPSHIRE AVE LINE								
K6	Fort Totten ↔ White Oak	•	•	•	•	•	•	•
CONNECTICUT AVE LINE								
L2	Chevy Chase Circle/ Farragut West	•	•	•	•	•	•	•
CONNECTICUT AVE- MARYLAND LINE								
L6	Friendship Heights ↔ Aspen Hill	•	•	•	•	•	•	•

Route Between/and		MON-FRI		SAT		SUN/HOL	
		Rush	Mid	Even	Day	Even	Day
NEBRASKA AVE LINE							
14	Sibley Hospital/Pinehurst Circle	•	•	O	•	•	•
FAIRFAX VILLAGE LINE							
6	Potomac Ave ↔ Fairfax Village	•	•	•	•	•	•
MASSACHUSETTS AVE LINE							
6	Friendship Heights ↔ Farragut West	•	•	•	•	•	•
ANACOSTIA-ECCKINGTON LINE							
6	Anacostia ↔ Rhode Island Ave	•	•	•	•	•	•
RIGGS RD LINE							
1	Fort Totten ↔ Adelphi	•	•	•	•	•	•
2	Fort Totten ↔ Calverton	•	•	•	•	•	•
QUEENS CHAPEL RD LINE							
4	Brookland-CUA ↔ Highview	•	•	•	•	•	•
16TH ST LINE							
2	Silver Spring ↔ Federal Triangle	•	•	•	•	•	•
16TH ST METROEXTRA							
9	Silver Spring ↔ McPherson Sq	•	•	•	•	•	•
RIVER RD LINE							
2	Friendship Heights ↔ Rockville	•	•	•	•	•	•
RHODE ISLAND AVE LINE							
14	Rhode Island Ave ↔ New Carrollton	•	•	•	•	•	•
ANNAPOLIS RD LINE							
18	Rhode Island Ave ↔ New Carrollton	•	•	•	•	•	•
SHERIFF RD-RIVER TERRACE LINE							
4	Minnesota Ave ↔ Sheriff Rd/ River Terrace	•	•	•	•	•	•
MARSHALL HEIGHTS LINE							
5	Minnesota Ave ↔ Marshall Heights/Lincoln Heights	•	•	•	•	•	•
6	Minnesota Ave ↔ Marshall Heights/Lincoln Heights	•	•	•	•	•	•
DEANWOOD-MINNESOTA AVE LINE							
7	Deanwood ↔ Minnesota Ave	•	•	•	O	•	•
7	Deanwood ↔ Minnesota & Ridge	•	•	•	•	•	•

Route Between/and		MON-FRI		SAT		SUN/HOL	
		Rush	Mid / Eve	Day	Eve	Day	Eve
PITOL HEIGHTS- MINNESOTA AVE LINE							
Capitol Heights Anacostia		•	•	•	•	•	•
Capitol Heights Navy Yard		•	•	•	•	•	•
BENNING HEIGHTS- ALABAMA AVE LINE							
Congress Heights Minnesota Ave		•	•	•	•	•	•
Benning Heights/Minnesota Ave		•	•	•	•	•	•
SHIPLEY TERRACE- FORT DRUM LINE							
Fort Drum/Southern Ave		•	•	•	•	•	•
UNITED MEDICAL CENTER LINE							
Anacostia United Medical Center		•	•	•	•	•	•
United Medical Center/Anacostia		•	•	•	•	•	•
DEANWOOD- ALABAMA AVE LINE							
Anacostia Deanwood		•	•	•	•	•	•
GARFIELD LOOP LINE							
Anacostia Garfield		•	•	•	•	•	•
Garfield/Anacostia		•	•	•	•	•	•
BENNING RD- H ST LINE							
Minnesota Ave Lafayette Sq		•	•	•	•	•	•
MARYLAND AVE LINE							
Union Station Carver Terrace		•	•	•	•	•	•
BENNING RD- H ST METROEXTRA							
Capitol Heights Metro Center		•	•	•	•	•	•
Minnesota Ave Metro Center		•	•	•	•	•	•
PROBUS SUPPLEMENTAL ROUTES							
1* Anacostia High School		•	•	•	•	•	•
2* Anacostia High School		•	•	•	•	•	•
3* Anacostia High School		•	•	•	•	•	•
1* Deal Middle School		•	•	•	•	•	•
2* Deal Middle School		•	•	•	•	•	•
3* Deal Middle School		•	•	•	•	•	•
1* Deal Middle School		•	•	•	•	•	•
4* Duke Ellington School of the Arts		•	•	•	•	•	•
5* Sousa Middle School		•	•	•	•	•	•
1* Phelps High School		•	•	•	•	•	•
5* Wilson High School		•	•	•	•	•	•
7* Wilson High School		•	•	•	•	•	•

		MON-FRI			SAT		SUN/HOL	
Between/and		Rush	Mid	Even	Day	Even	Day	Even
CIRCULATOR								
Eastern Market 	Union Station 	•	•	•	•	•	•	•
McPherson Sq 	Woodley Park 	•	•	•	•	•	•	•
Rosslyn 	Dupont Circle 	•	•	•	•	•	•	•
Union Station 	Congress Heights 	•	•	•	•	•	•	•
Union Station 	Georgetown 	•	•	•	•	•	•	•
Union Station 	National Mall 	•	•	•	•	•	•	•

		MON-FRI			SAT		SUN/HOL	
Between/and		Rush	Mid	Even	Day	Even	Day	Even
STREETCAR								
Union Station 	Adams Ave & Benning Rd 	•	•	•	•	•	•	•

Route	Between/and	MON-FRI	SAT	SUN/HOL				
		Rush	Mid	Even	Day	Even	Day	Even
DC STREETCAR								
Union Station/ Oklahoma Ave & Benning Rd		•	•	•	•	•	•	•

REAL TIME!

Metro offers tools for up-to-the-minute service updates. Visit wmata.com to learn more about busETA, MetroAlerts, and other real-time resources.

busETA

With busETA, you'll know when your bus is arriving at your stop in real-time. All you need is a phone or access to the internet, your route number and your bus stop number.

Features:

- Real-time bus arrival information is updated every 30 seconds
- Displays up to three next buses to arrive
- Shows both time and distance for next bus arrival
- Shows how many stops away a bus is located
- Conveniently lists available nearby routes based on your location
- Available across all mobile and desktop applications

Go to buseta.wmata.com
Enter an intersection, bus route or Stop ID #.

Don't miss another bus!

buseta.wmata.com

Metrobus System Map

WASHINGTON, DC

INFORMATION

For info on Metro routes, schedules, and fares, visit us online or call:

wmata.com | 202.637.7000
202.638.3780 TTY

LOCAL TRANSIT SYSTEMS

DC Circulator
dccirculator.com | 202.671.2020

DC Streetcar
dcstreetcar.com | 202.741.0254

metroAlerts

Through MetroAlerts, you can be notified of Metro service disruptions via email or text messages. MetroAlerts can be sent to computers, cellular phones, pagers or personal digital assistants capable of receiving data. MetroAlerts are limited to 140 characters to prevent them from being truncated when received as text messages. If further information on the incident is available, it is published on the website and a link to that information is included in the MetroAlert.

KNOW MORE. KNOW FIRST.

Sign up today at wmata.com/MetroAlerts

The convenient way to pay!

Use a SmartTrip® card to pay to ride Metrorail and Metrobus.

A SmartTrip® card costs only \$2 and you can store up to \$300 in value on it.

Buy a SmartTrip® card at any Metrorail station, Metro sales office or online at wmata.com.

¡La manera más conveniente de pagar!

Usa una tarjeta SmartTrip® para pagar su pasaje de Metrorail y Metrobus.

La tarjeta SmartTrip® tiene un costo de solamente \$2 y puede almacenar hasta un valor de \$300.

Compre la tarjeta SmartTrip® en cualquier estación de Metro, oficina de ventas del Metro o en la página de Internet wmata.com.

Metro Station	Lines	Bus Connections
Anacostia	•	90, A2, A4, A6, A7, A8, B2, P6, V2, W2, W3, W4, W5, W6, W8, Circ
Archives	•	30N, 30S, 32, 33, 36, 70, 74, 79, P6
Benning Rd	•	96, U5, U6, V8, W4
Brookland-CUA	•	80, G8, H2, H4, H6, H8,