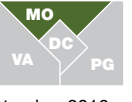

 schematic map
 not to scale



MONTGOMERY COUNTY, MD
Metrobus
System Map

September 2016

Consult other Metrobus System Maps for service in Prince George's County, MD, Washington, DC, and Virginia.

This map provides an overview of bus and rail services. For detailed information on each route, please refer to individual schedules.





wmata.com 202.637.7000
 Designed by CHX America



MAP LEGEND

Rail Lines
 Metrorail Station and Line M
 Commuter Railroad and Station


Map Symbols
 Transit Hub
 Park & Ride Lot
 Hospital
 College/University
 Other Point of Interest


Bus Routes
 core route
 branch
 all-day service
 limited service

Metrobus Routes
 **Metrobus Major Route**
 Frequent, seven-day service on the core route. On branches, service levels vary.
 **Metrobus Local Route**
 Less frequent service, with some evening and weekend service available.
 **Metrobus Commuter Route**
 Weekday peak-hour service linking residential areas to Metrorail stations and employment centers.
 **MetroExtra Route**
 Limited stops for a faster ride. Days, times and service levels vary by route.

Bus Routes Operated by City/County Systems
 Montgomery County - Ride On
 Prince George's County - The Bus

On all route types, a twilight badge indicates a route segment with limited or peak-only service hours.


 See the Metrobus Washington, DC system map for service in this area.

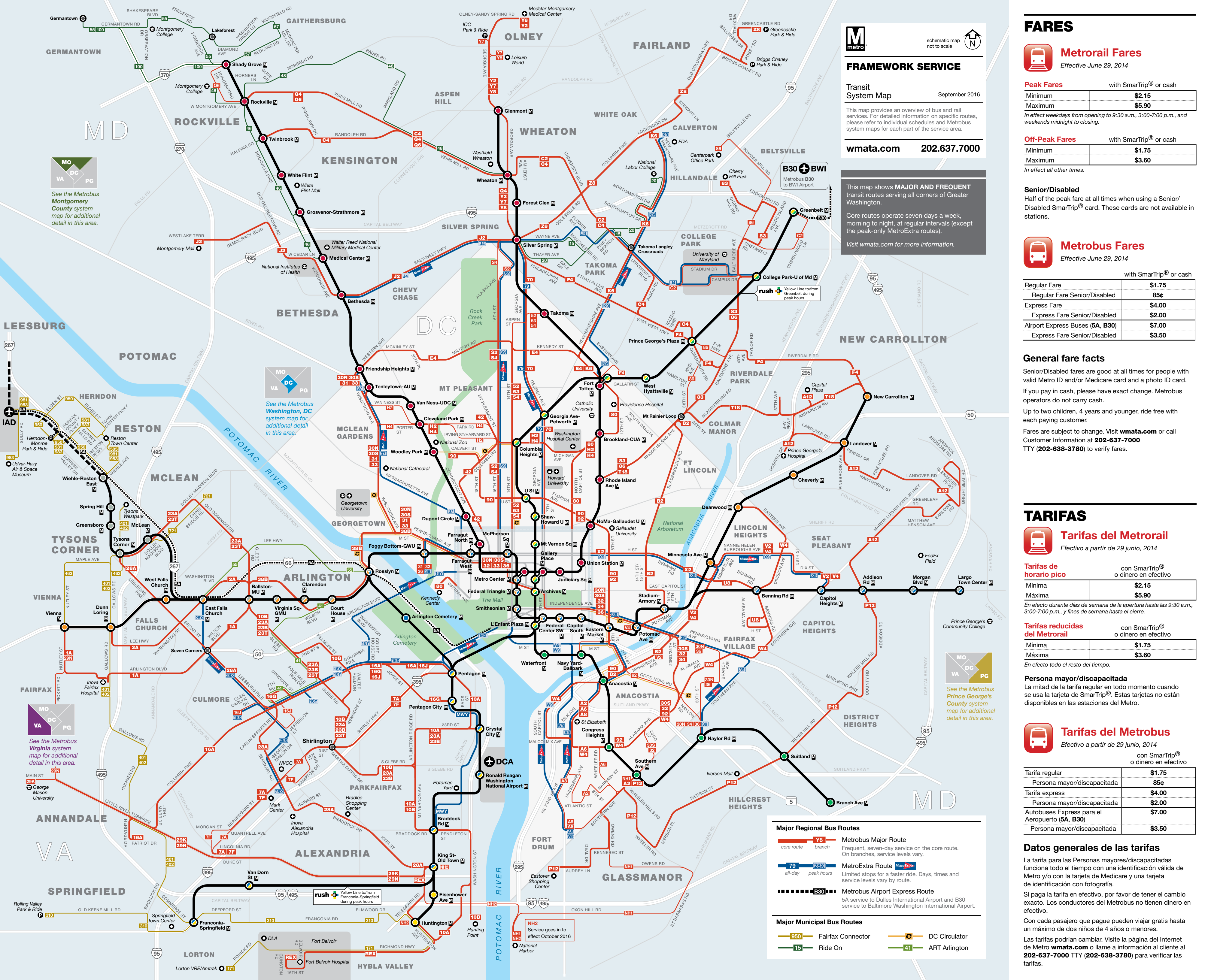
 **rush** Yellow Line to Greenbelt during rush hours.

L1 to/from Potomac Park
 L2 to/from Farragut West

S2, S4 to/from Federal Triangle
 S2 to/from McPherson St
 S4 to/from Central DC
 See Central DC inset on reverse side

70, 78 to/from Archives
 82, 84 to/from Federal Triangle
 88 to/from McPherson St
 See Central DC inset on reverse side

F4 to/from New Carrollton
 111 to/from University of Maryland
 113 to/from College Park-U of Md
 118 to/from Union Station
 119 to/from College Park-U of Md



METROBUS ROUTES

The table shows which routes operate during which service periods. Information is approximate and may vary by route. For complete details, consult the timetable for your route.

Route	MON-FRI	SAT	SUN/HOL		
MON-FRI	SAT	SUN/HOL	SUN/HOL		
Rush	Mid	Day	Day	Day	Day

- Service available
- Limited service
- No service
- Additional late-night trips on Friday and Saturday
- Route not shown on map

GEORGIA AVE-7TH ST LINE 70 Paul S. Sarbanes Transit Ctr/Archives										
GEORGIA AVE-7TH ST METROEXTRA 79 Paul S. Sarbanes Transit Ctr/Archives										
UNIVERSITY BLVD LINE C2 Wheaton/Greenbelt										
COLLEGE PARK-WHITE FLINT LINE C8 College Park-U of Md/White Flint										
MACARTHUR BLVD LINE D5 Sangamon/Farragut Sq										
CHEVY CHASE LINE E6 Friendship Heights/Kinlochwood										
NEW CARROLLTON-SILVER SPRING LINE F4 New Carrollton										
BETHESDA-SILVER SPRING LINE J1 Paul S. Sarbanes Transit Ctr/Medical Center										
J2 Paul S. Sarbanes Transit Ctr/Montgomery Mall										
J3 Paul S. Sarbanes Transit Ctr/Montgomery Mall										
COLLEGE PARK-BETHESDA METROEXTRA J4 College Park-U of Md/Bethesda										
TWINBROOK-SILVER SPRING LINE J5 Paul S. Sarbanes Transit Ctr/Twinbrook										
I-270 EXPRESS LINE J7 Bethesda/Lakeforest										
J9 Bethesda/Lakeforest										
NEW HAMPSHIRE AVE LINE K6 Fort Totten/White Oak										
NEW HAMPSHIRE AVE METROEXTRA K9 Fort Totten/FDA-Hillandale										
CONNECTICUT AVE-MARYLAND LINE L8 Friendship Heights/Aspen Hill										

Operated by Ride On

MUNICIPAL ROUTES

Route	MON-FRI	SAT	SUN/HOL		
Rush	Mid	Day	Day	Day	Day

Operated by Ride On

MAJOR REGIONAL BUS ROUTES

- Y8** Metrobus Major Route: Frequent, seven-day service on the core route. On branches, service levels vary.
- 70** MetroExtra Route: Limited stops for a faster ride. Days, times and service levels vary by route.
- B30** Metrobus Airport Express Route: SA service to Dulles International Airport and B30 service to Baltimore Washington International Airport.

MAJOR MUNICIPAL BUS ROUTES

- S50** Fairfax Connector
- 15** Ride On
- C** DC Circulator
- 41** ART Arlington

Metro Station Bus Connections in MONTGOMERY COUNTY

Metro Station	Lines	Bus Connections
Bethesda		J2, J3, J4, J7, J9 Ride On: 29, 30, 32, 34, 36, 47, 70
Forest Glen		Q1, Q2, Q4, Y2, Y7, Y8 Ride On: 7, 8
Glenmont		C8, Y2, Y7, Y8 Ride On: 10, 26, 31, 33, 39, 41, 49, 51, 53
Grosvenor-Strathmore		J5 Ride On: 6, 37, 46, 96
Medical Center		J1, J2, J3, J7, J9 Ride On: 30, 33, 34, 47, 70
Rockville		Q1, Q2, Q4, Q5, Q6, T2 Ride On: 44, 45, 46, 47, 48, 49, 52, 54, 55, 56, 59, 63, 81
Shady Grove		Q1, Q2, Q5, Q6 Ride On: 43, 46, 53, 55, 57, 58, 59, 60, 61, 63, 64, 65, 66, 67, 71, 74, 76, 78, 79, 90, 100
Silver Spring Paul S. Sarbanes Transit Center		70, 79, F4, J1, J2, J3, J4, J5, Q1, Q2, Q4, S2, S4, S9, Y2, Y7, Y8, Z2, Z6, Z7, Z8, Z11 Ride On: 1, 2, 3, 4, 5, 8, 9, 11, 12, 13, 14, 15, 16, 17, 18, 19, 20, 21, 22, 28 UMD Shuttle: 111
Twinbrook		C4, J5 Ride On: 5, 10, 26, 44, 45, 46, 93
Wheaton		C2, C4, Q1, Q2, Q4, Q5, Q6, Y2, Y7, Y8 Ride On: 7, 8, 9, 31, 34, 37, 38, 48
White Flint		C8 Ride On: 5, 26, 38, 42, 46, 81

• Metro Red Line Station

FARES

Metrorail Fares

Effective June 29, 2014

Peak Fares	with SmartTrip® or cash
Minimum	\$2.15
Maximum	\$5.90

In effect weekdays from opening to 9:30 a.m., 3:00-7:00 p.m., and weekends midnight to closing.

Off-Peak Fares	with SmartTrip® or cash
Minimum	\$1.75
Maximum	\$3.60

In effect all other times.

Senior/Disabled

Half of the peak fare at all times when using a Senior/Disabled SmartTrip® card. These cards are not available at stations.

Metrobus Fares

Effective June 29, 2014

Regular Fare	with SmartTrip® or cash
Regular Fare Senior/Disabled	85¢
Express Fare	\$4.00
Express Fare Senior/Disabled	\$2.00
Airport Express Buses (5A, B30)	\$7.00
Express Fare Senior/Disabled	\$3.50

General fare facts

Senior/Disabled fares are good at all times for people with valid Metro ID and/or Medicare card and a photo ID card. If you pay in cash, please have exact change. Metrobus operators do not carry cash.

Up to two children, 4 years and younger, ride free with each paying customer.

Fares are subject to change. Visit www.wmata.com or call Customer Information at 202-637-7000 TTY (202-638-3780) to verify fares.

TARIFAS

Tarifas del Metrorail

Effective a partir de 29 junio, 2014

Tarifas de horario pico	con SmartTrip® o dinero en efectivo
Mínima	\$2.15
Máxima	\$5.90

En efecto durante días de semana de la apertura hasta las 9:30 a.m., 3:00-7:00 p.m., y fines de semana hasta el cierre.

Tarifas reducidas del Metrorail	con SmartTrip® o dinero en efectivo
Mínima	\$1.75
Máxima	\$3.60

En efecto todo el resto del tiempo.

Persona mayor/discapacitada

La mitad de la tarifa regular en todo momento cuando se usa la tarjeta de Smart Trip®. Estas tarjetas no están disponibles en las estaciones del Metro.

Tarifas del Metrobus

Effective a partir de 29 junio, 2014

Tarifa regular	\$1.75
Persona mayor/discapacitada	85¢
Tarifa express	\$4.00
Persona mayor/discapacitada	\$2.00
Aeropuertos Express para el Aeropuerto (5A, B30)	\$7.00
Persona mayor/discapacitada	\$3.50

Datos generales de las tarifas

La tarifa para las Personas mayores/discapacitadas funciona todo el tiempo con una identificación válida de Metro y/o con la tarjeta de Medicare y una tarjeta de identificación con fotografía.

Si paga la tarifa en efectivo, por favor de tener el cambio exacto. Los conductores del Metrobus no tienen dinero en efectivo.

Con cada pasajero que pague pueden viajar gratis hasta un máximo de dos niños de 4 años o menores.

Las tarifas podrán cambiar. Visite la página del Internet de Metro www.wmata.com o llame a información al cliente al 202-637-7000 TTY (202-638-3780) para verificar las tarifas.

metroAlerts

Through MetroAlerts, you can be notified of Metro service disruptions via email or text messages. MetroAlerts can be sent to computers, cellular phones, pagers or personal digital assistants capable of receiving data. MetroAlerts are limited to 140 characters to prevent them from being truncated when received as text messages. If further information on the incident is available, it is published on the website and a link to that information is included in the MetroAlert.

KNOW MORE. KNOW FIRST.
Sign up today at www.wmata.com/MetroAlerts

The convenient way to pay!
Use a SmartTrip® card to pay to ride Metrorail and Metrobus. A SmartTrip® card costs only \$2 and you can store up to \$300 in value on it.

Buy a SmartTrip® card at any Metrorail station, Metro sales office or online at www.wmata.com.

¡La manera más conveniente de pagar!
Usa una tarjeta SmartTrip® para pagar su pasaje de Metrorail y Metrobus.

La tarjeta Smart Trip® tiene un costo de solamente \$2 y puede almacenar hasta un valor de \$300.

Compre la tarjeta SmartTrip® en cualquier estación de Metro, oficina de ventas del Metro o en la página de Internet www.wmata.com.

REAL TIME!

Metro offers tools for up-to-the-minute service updates. Visit www.wmata.com to learn more about busETA, MetroAlerts, and other real-time resources.

busETA

www.wmata.com

Go to www.wmata.com Enter an intersection, bus route or Stop ID #.

INFORMATION

For info on Metro routes, schedules, and fares, visit us online or call:
www.wmata.com 202.637.7000
202.638.3780 TTY

LOCAL TRANSIT SYSTEMS

Montgomery County - Ride On
rideonbus.com | 240.777.7433

Prince George's County - The Bus
princegeorgescountymd.gov | 301.324.2877

WASHINGTON METROPOLITAN AREA TRANSIT AUTHORITY

600 Fifth St NW
Washington, DC 20001

