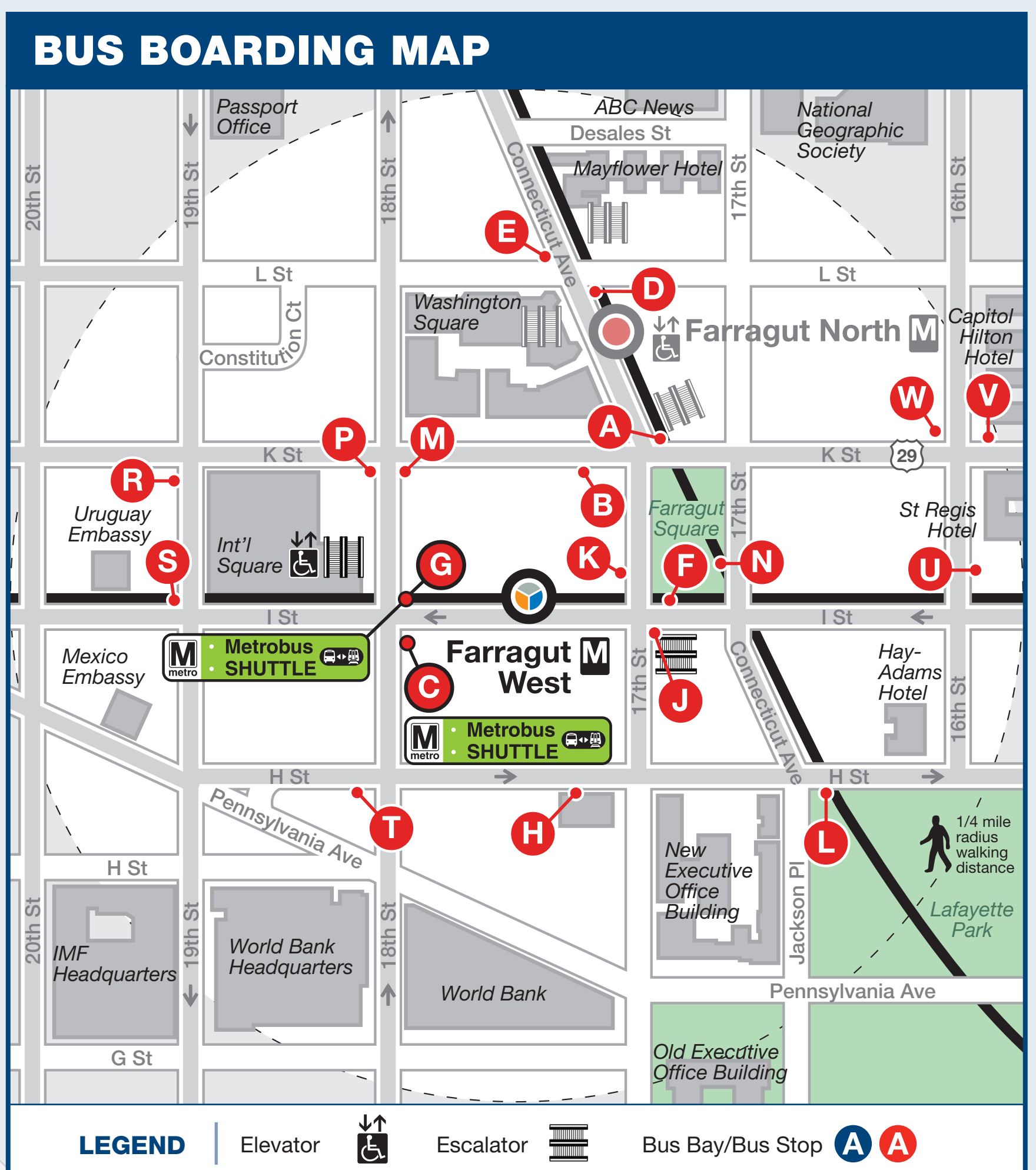
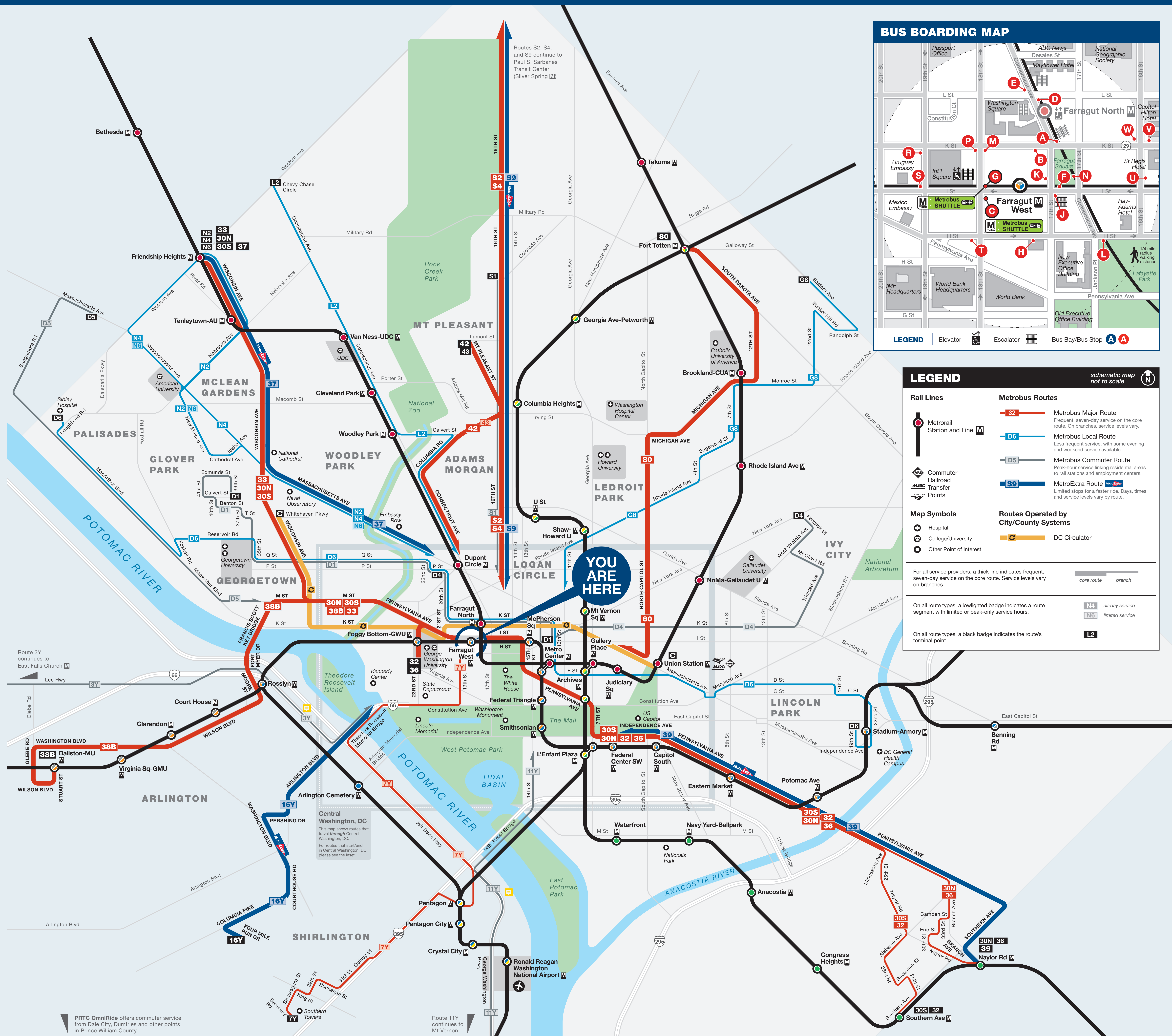




Bus Service from Farragut West



LEGEND

Rail Lines

- MetroRail Station and Line
- Commuter Railroad Transfer Points
- Map Symbols: Hospital, College/University, Other Point of Interest

Metrobus Routes

- 32 Metrobus Major Route
- D6 Metrobus Local Route
- D5 Metrobus Commuter Route
- S9 MetroExtra Route

Routes Operated by City/County Systems

- DC Circulator
- LCT - Loudoun County Transit
- MTA Commuter Bus
- OmniRide

Service Indicators

- Thick line: frequent service
- Thin line: less frequent service
- Light badge: limited or peak-only service
- Black badge: terminal point

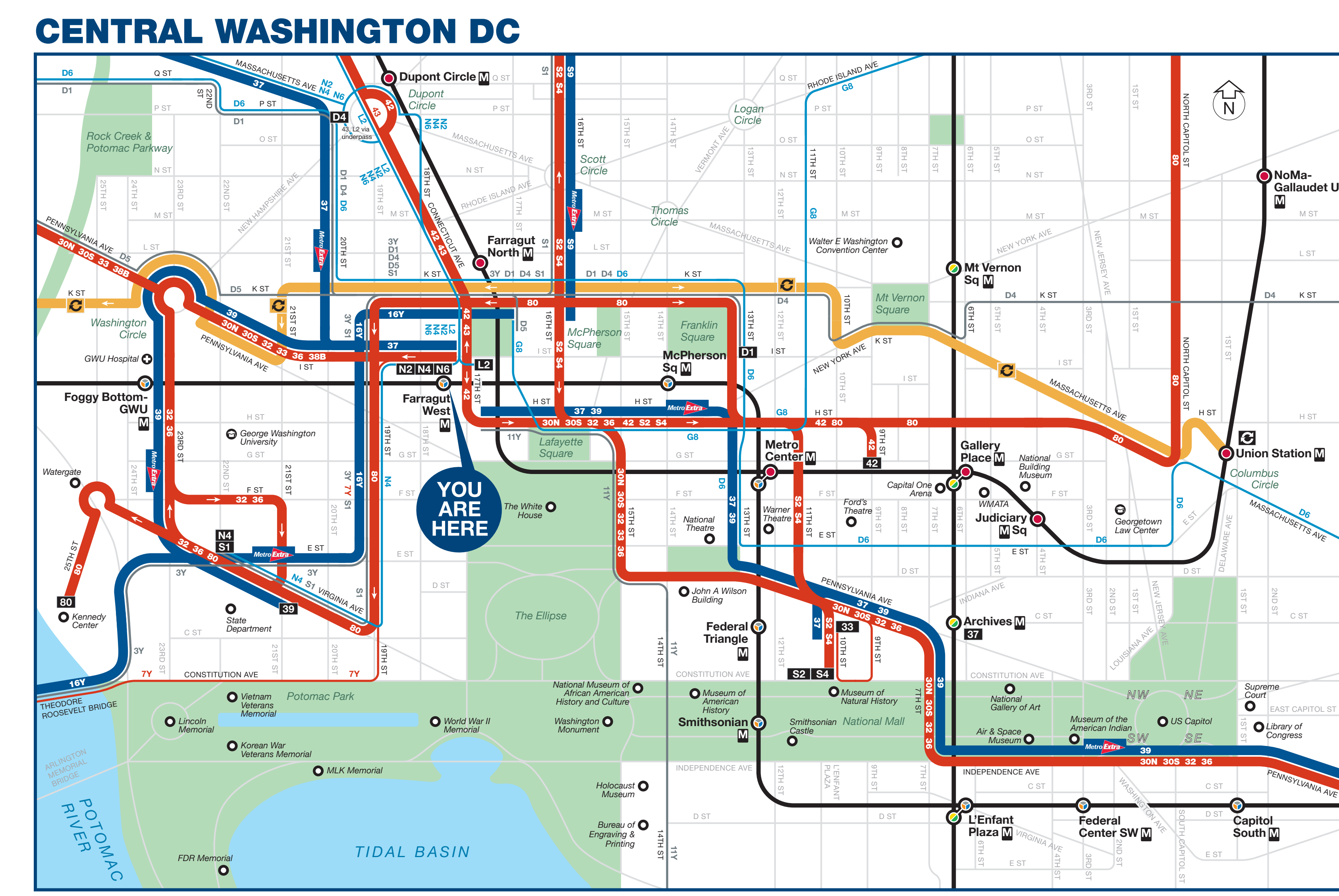
BUS SERVICE AND BOARDING LOCATIONS

The table shows approximate minutes between buses; check schedules for full details

ROUTE	DESTINATION	BOARD AT BUS STOP	MONDAY TO FRIDAY				SATURDAY		SUNDAY	
			AM RUSH	MIDDAY	PM RUSH	EVENING	DAY	EVENING	DAY	EVENING
METROBUS										
3Y	East Falls Church	A	--	--	15	--	--	--	--	--
7Y	Southern Towers	F, G	--	--	8-10	--	--	--	--	--
11Y	Mount Vernon	G, H	--	--	25-30	--	--	--	--	--
16Y	Barcroft	A	--	--	7-15	--	--	--	--	--
30N, 30S, 33	Friendship Heights	F, G	10-20	10-20	5-15	10-30	10-30	10-30	15-30	15-30
30N, 36	Naylor Rd	H, I	15-25	15-25	10-20	20-30	15-30	20-40	15-30	20-60
30S, 32	Southern Ave	H, I	18-20	12-20	10-20	30-60	20-40	20-40	20-40	20-60
32, 36	Potomac Park	F, G	5-15	10-20	10-20	20-30	10-30	10-30	10-30	30
33	Federal Triangle	H, I	10-20	30	25-30	30	25-30	25-30	30-35	30-35
37	Archives	H	15	--	--	--	--	--	--	--
37	Friendship Heights	F, G	--	--	18	--	--	--	--	--
38B	Ballston-MU	G, H, I	12	20	15	30	30	30-40	30	30
39	Naylor Rd	H	--	--	15-20	--	--	--	--	--
39	Potomac Park	F, G	15-20	--	--	--	--	--	--	--
42, 43	Mt Pleasant	F, G	12-15	12	4-8	8-20	10-12	15-25	15-20	15-30
42	Gallery Place	F, G	10-15	12	10-12	10-30	10-12	15-25	15-20	20-30
80	Fort Totten	B, W	15	30	20	30	26	30	30	30-35
80	Kennedy Center	A	15	30	20-30	20-30	26	30	30	30-35
D1	Glover Park	A	--	--	25-35	--	--	--	--	--
D4	Dupont Circle	A	35	--	--	--	--	--	--	--
D4	Ivy City	B, P	--	--	34-37	--	--	--	--	--
D5	Sangamore Rd	G, N	--	--	30	--	--	--	--	--
D6	Sibley Hospital	A	15-20	30	10-15	30	30	30	35-40	40
D6	Stadium-Armory	B, P	15-30	30	12-18	30	30	30	35-40	40
G8	Avondale	N	15	30	12-15	30	30	30	30	30-40
G8	Rhode Island Ave	N	--	--	4 trips*	--	--	4 trips*	--	--
L2	Chevy Chase Circle	N	20	20	20	30	20	30	24-30	30
N2	Friendship Heights	D, E	30	30	15-30	--	--	--	--	--
N4	Friendship Heights	D, E	30	30	15-30	--	--	--	--	--
N4	Potomac Park	B, G, K	3 trips	--	--	--	--	--	--	--
N6	Friendship Heights	D, E	--	--	22-30	35	45	35	45	45
S1	Potomac Park	A, W	5-15	--	--	--	--	--	--	--
S1	16th & Colorado	A, W	--	--	15-20	--	--	--	--	--
S2, S4	Paul S. Sarbanes Transit Ctr (Silver Spring)	D, V	10	15	10	10-30	15	10-15	12	15-30
S9	Paul S. Sarbanes Transit Ctr (Silver Spring)	U	10	20	4-10	15	20	--	--	--
DC CIRCULATOR										
C	Georgetown	A	10	10	10	10	10	10	10	10
C	Union Station	B	10	10	10	10	10	10	10	10
LCT - LOUDOUN COUNTY TRANSIT										
LCT	For boarding information and bus service frequency go to loudoun.gov/bus									
MTA COMMUTER BUS										
MTA	For boarding information and bus service frequency go to mta.maryland.gov/commuter-bus									
OMNIRIDE										
OmniRide	For boarding information and bus service frequency go to omniride.com									
Metrobus Shuttle										
M	To McPherson Sq									
M	To Foggy Bottom-GWU									

NOTE: The lettered red discs in the table and on the boarding map identify bus stops near this station. The letters ARE NOT displayed at the actual bus stops.

*Friday Nights Only



information wmata.com | 202-637-7000 | 202-638-3780
 Para busETA y información general, llame al 202-637-7000 (TTY 202-638-3780) o visite wmata.com.

metroAlerts
 Sign up today at wmata.com/MetroAlerts

Metro is accessible.
 Metro es accesible.
 메트로는 접속 가능합니다.

