



Bus Service from Union Station

LEGEND schematic map not to scale

Rail Lines

- Metro Station and Line M
- Commuter Railroad
- Transfer Points

Metrobus Routes

- 80 Metrobus Major Route
- D6 Metrobus Local Route
- X9 MetroExtra Route

Map Symbols

- Hospital
- College/University
- Other Point of Interest

Routes Operated by City/County Systems

- DC Circulator
- DC Streetcar

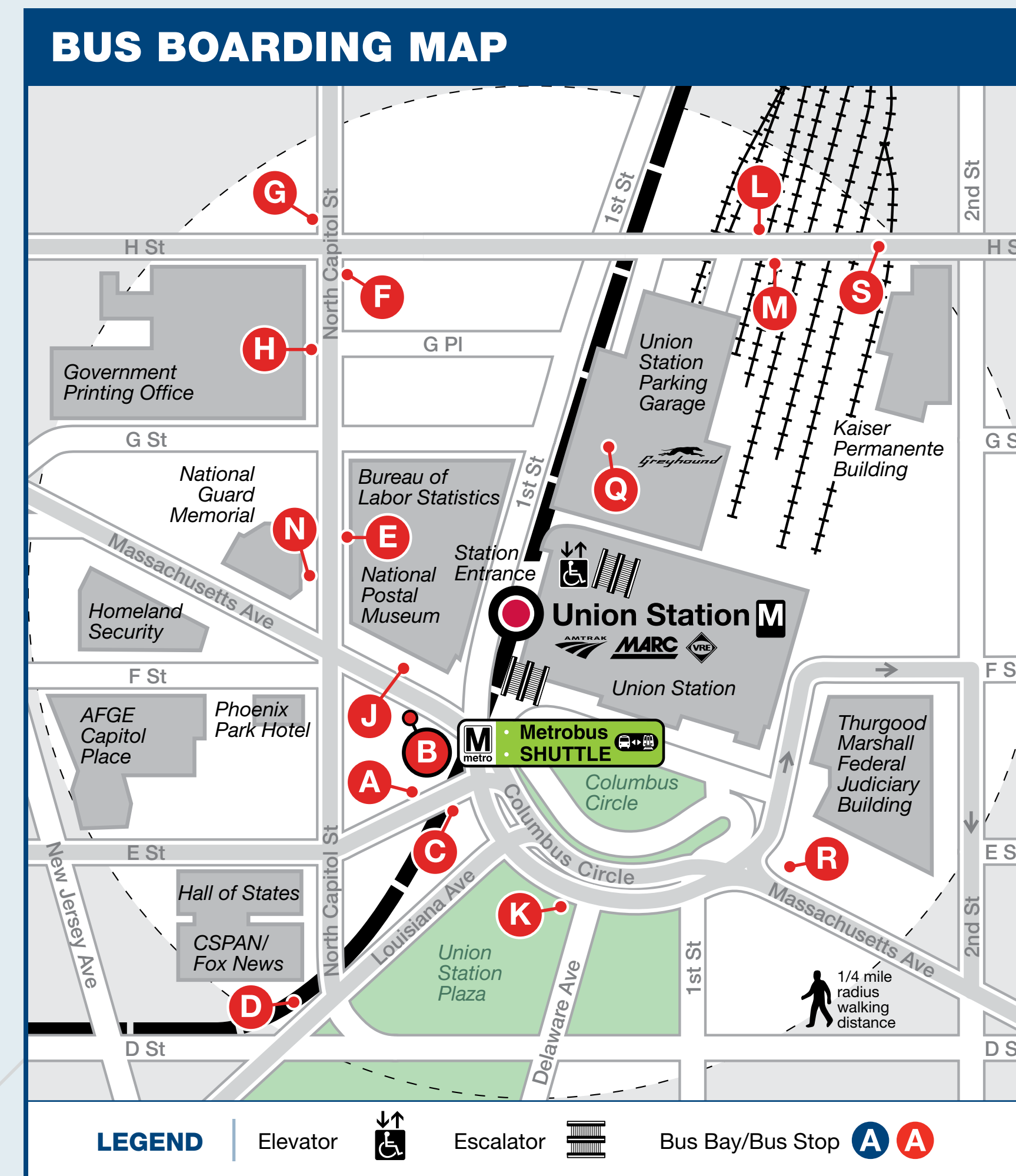
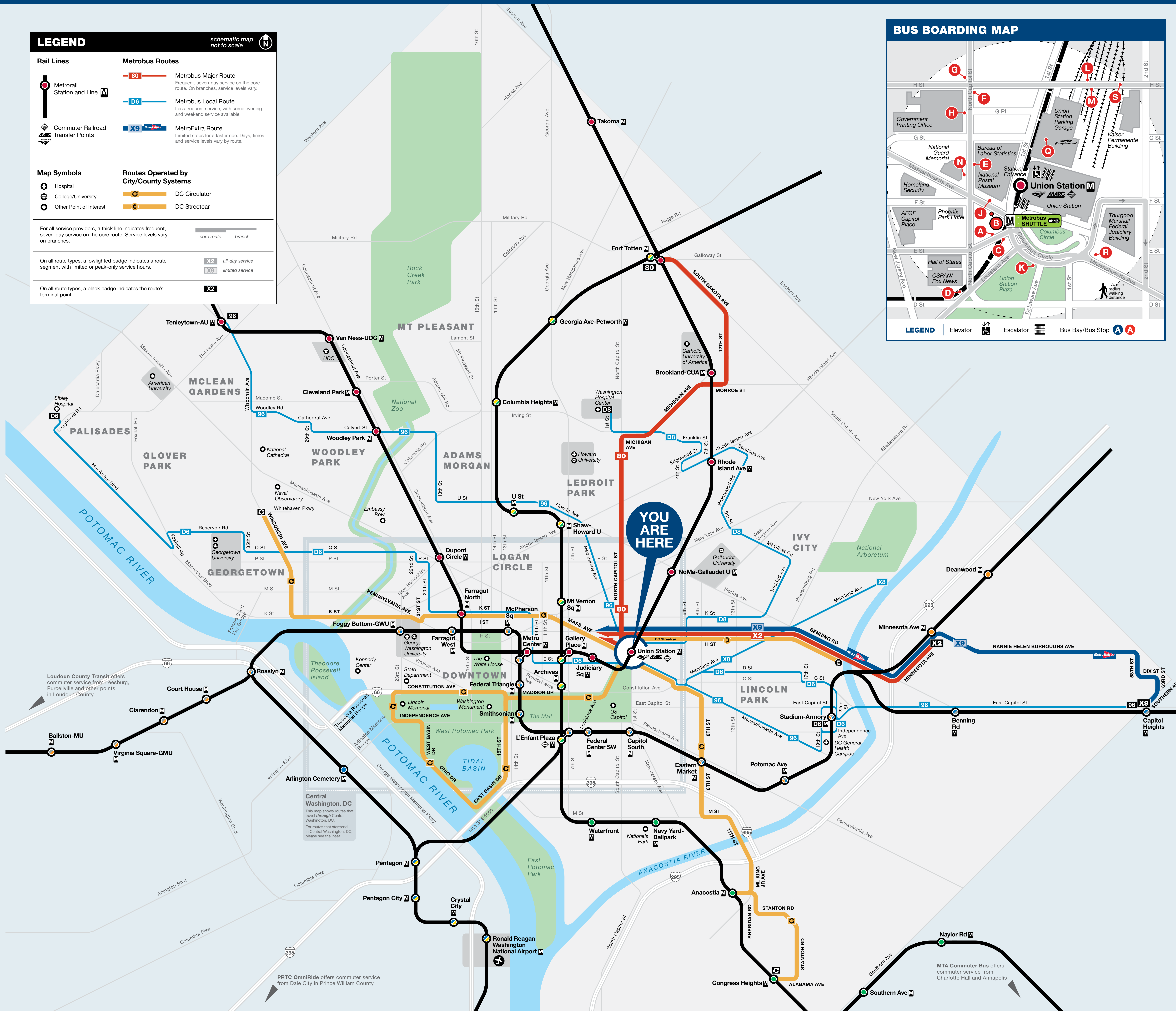
For all service providers, a thick line indicates frequent, seven-day service on the core route. Service levels vary on branches.

On all route types, a lowlighted badge indicates a route segment with limited or peak-only service hours.

On all route types, a black badge indicates the route's terminal point.

Service Levels

- all-day service
- limited service
- all-day service
- limited service



BUS SERVICE AND BOARDING LOCATIONS

The table shows approximate minutes between buses; check schedules for full details

ROUTE	DESTINATION	BOARD AT BUS STOP	MONDAY TO FRIDAY				SATURDAY		SUNDAY	
			AM RUSH	MIDDAY	PM RUSH	EVENING	DAY	EVENING	DAY	EVENING
NORTH CAPITOL ST LINE										
80	Fort Totten M	E F	15	16	10	20-30	30	30	30	30
80	McPherson Sq M	G N	10	16	9-12	30	30	30	30	30
80	Kennedy Center	G N	15	32	18-24	30	30	30	30	30
EAST CAPITOL ST-CARDOZO LINE										
96	Tenleytown-AU M	J	20	24	24	30	32	32-36*	30-35	30-35
96	Capitol Heights M	B K	18-20	24	24	24-30	32	32	30-35	30-35
SIBLEY HOSPITAL-STADIUM ARMORY LINE										
D6	Georgetown/Sibley Hospital	A	30	30	25-40	30-40	30	30-40	35	40
D6	Stadium-Armory M	B K	20-40	30	30	30	30	30	35	40
HOSPITAL CENTER LINE										
D8	Washington Hospital Center	B E	24-30	24	24	30	24-30	30	24-30	30
BENNING RD-H ST LINE										
X2	McPherson Square	L	10-12	10-12	10	15	10-12	12-18	10-12	15-20
X2	Minnesota Ave M	M	10-12	10-12	10	15	10-12	12-16	10-12	15-20
MARYLAND AVE LINE										
X8	Carver Terrace	B K	40	40	40	40	40	40	40	40
BENNING RD-H ST METROEXTRA										
X9	Metro Center M	L	15	15	16	--	--	--	--	--
X9	Minnesota Ave M, Capitol Heights M	M	15	15*	16	--	--	--	--	--
DC CIRCULATOR										
C	Georgetown	O N	10	10	10	10	10	10	10	10
C	National Mall	C	10	10	10	--	10	--	10	--
C	Congress Heights M	R	10	10	10	10	10	10	10	10
DC STREETCAR										
S	Oklahoma Ave/Benning Rd	S	12	12	12	12	12	12	12	12

For boarding information and bus service frequency go to loudoun.gov/bus

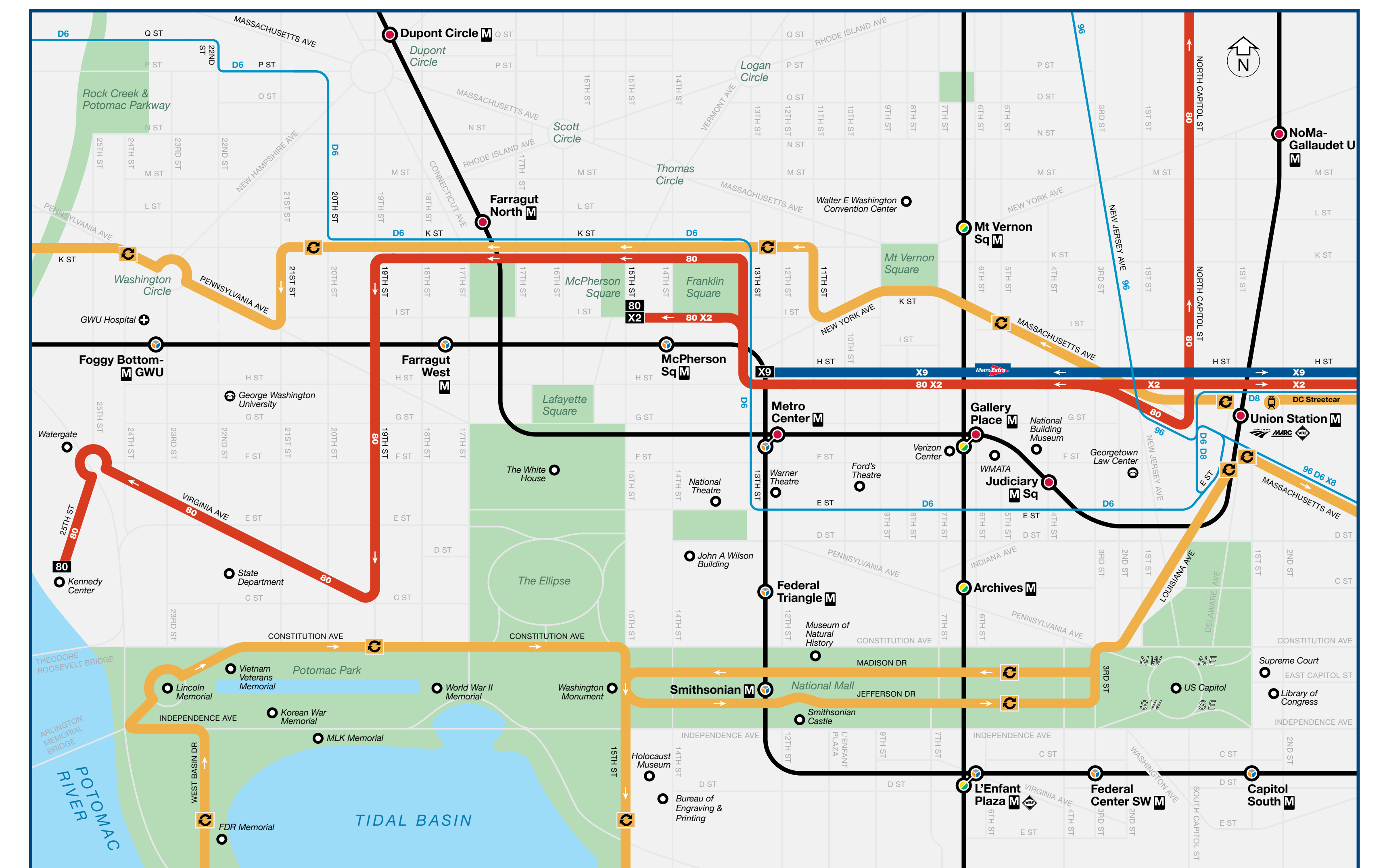
For boarding information and bus service frequency go to mta.maryland.gov/commuter-bus

For boarding information and bus service frequency go to omniride.com

Metrobus SHUTTLE B During track work and/or rail shutdown events, this bus stop will also be served by Metro shuttle buses.

NOTE: The lettered red discs in the table and on the boarding map identify bus stops near this station. The letters ARE NOT displayed at the actual bus stops.
* Last trip ends at Duke Ellington Bridge.
• Mid-day trips end at Minnesota Ave M

CENTRAL WASHINGTON DC



March 2021

information wmata.com | 202-637-7000 | 202-638-3780

busETA and General Inquiries

Para busETA y información general, llame al 202-637-7000 (TTY 202-638-3780) o visite wmata.com.

정보나 busETA 또는 지역 지원 관련 문의는 202-637-7000 (TTY 202-638-3780) 으로 전화하십시오. 스피어에 문의는 T를 누르고, 기타 관련 문의는 888을 누른 후 5를 누르십시오. 또는 wmata.com 을 방문하십시오.

metroAlerts
Sign up today at wmata.com/MetroAlerts

Metro is accessible. Metro es accesible. 메트로는 접속 가능합니다.

