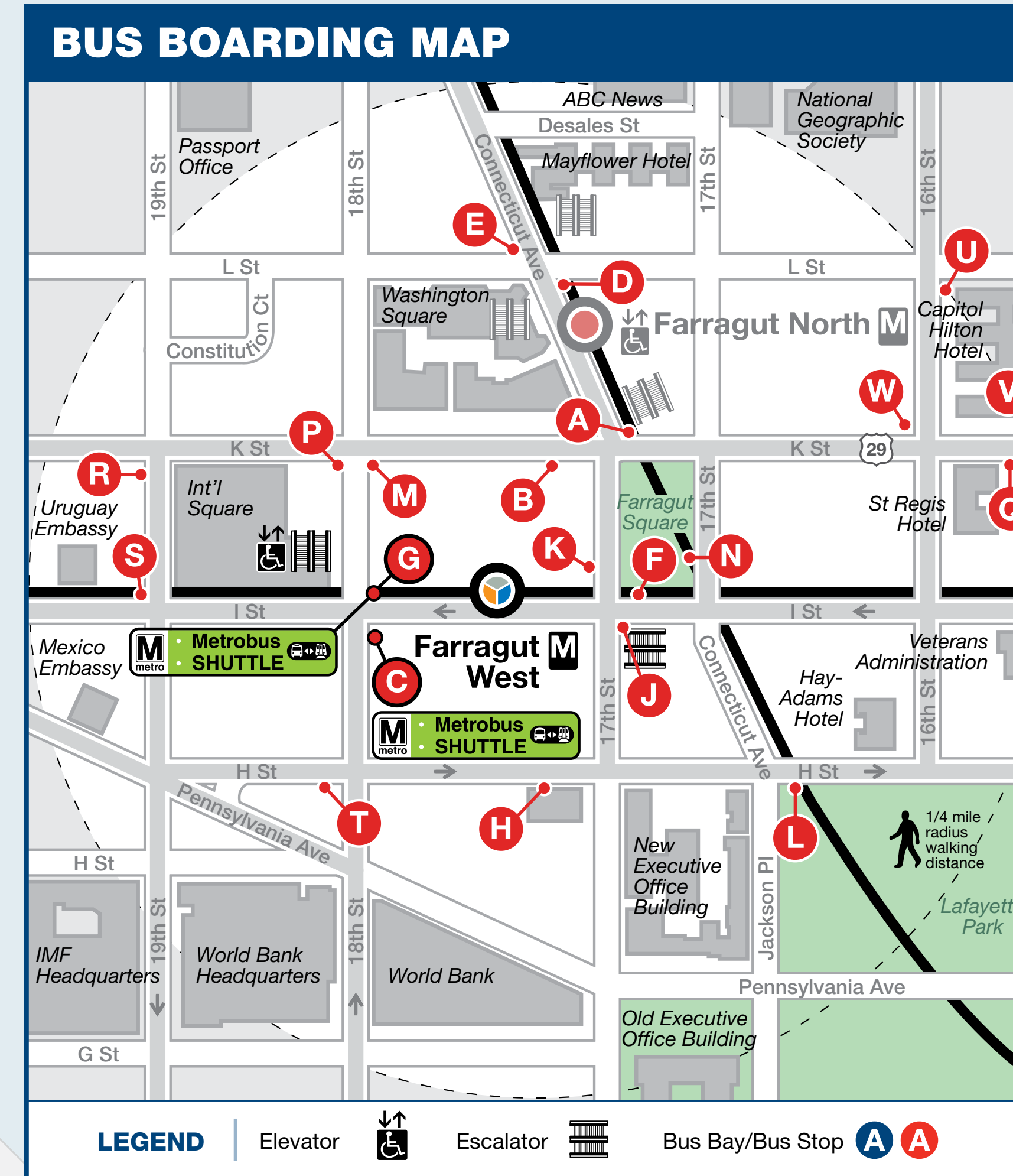
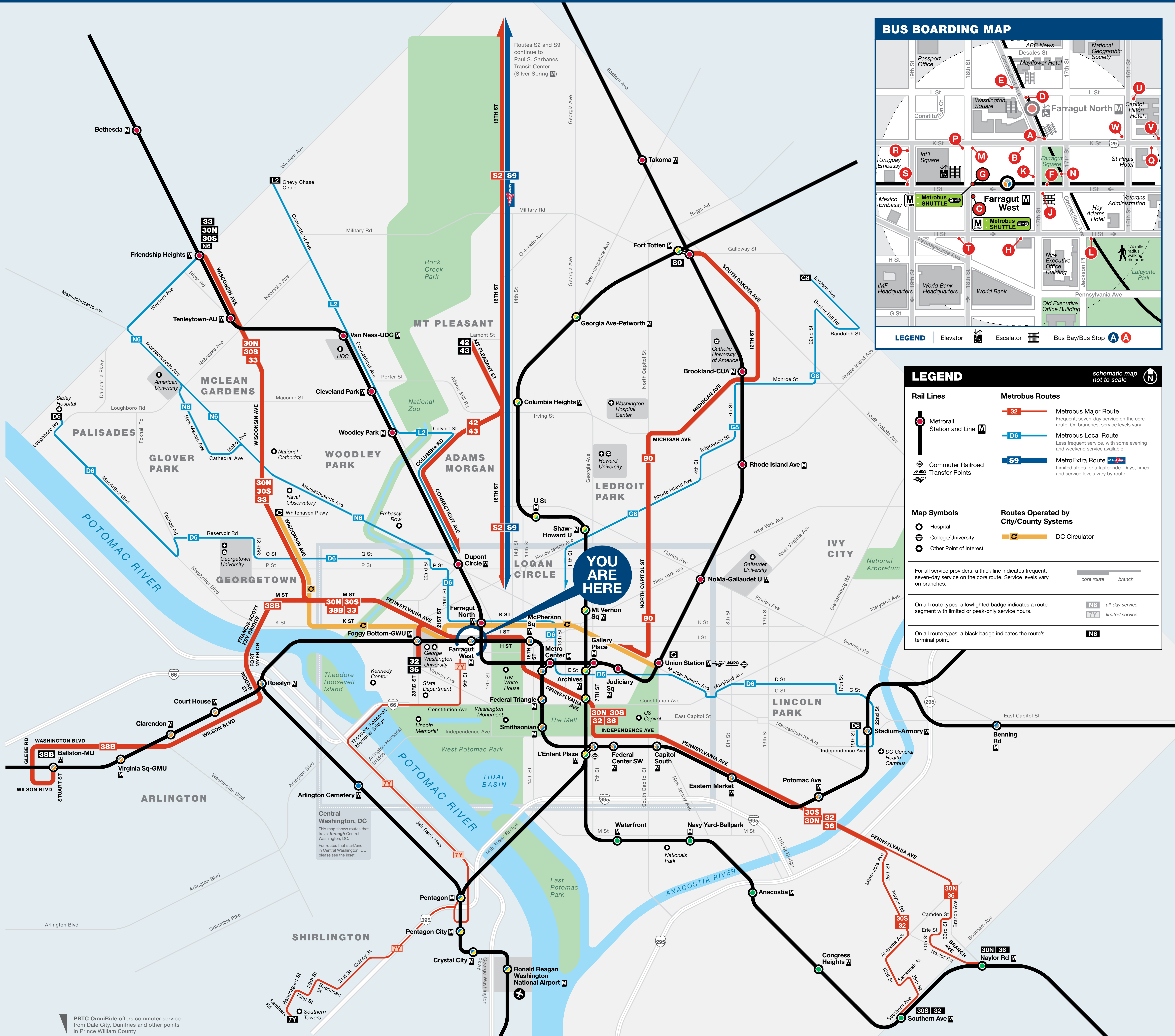




Bus Service from Farragut West



LEGEND

Rail Lines

- MetroRail Station and Line
- Commuter Railroad Transfer Points

Map Symbols

- Hospital
- College/University
- Other Point of Interest

Metrobus Routes

- S2 Metrobus Major Route
- D6 Metrobus Local Route
- S9 MetroExtra Route

Routes Operated by City/County Systems

- C DC Circulator
- LCT Loudoun County Transit
- MTA Commuter Bus
- OMNIRIDE

Service Indicators

- Lighted badge: frequent, seven-day service on the core route.
- Black badge: route's terminal point.
- Lighted badge: all-day service.
- Lighted badge: limited service.

schematic map not to scale

BUS SERVICE AND BOARDING LOCATIONS

The table shows approximate minutes between buses; check schedules for full details

ROUTE	DESTINATION	BOARD AT BUS STOP	MONDAY TO FRIDAY				SATURDAY		SUNDAY	
			AM RUSH	MIDDAY	PM RUSH	EVENING	DAY	EVENING	DAY	EVENING
METROBUS										
7Y	Southern Towers	F G	--	--	15-20	--	--	--	--	--
30N 30S 33	Friendship Heights M	F S	10-20	10-20	5-15	10-30	10	10-15	10	15-30
30N 36	Naylor Rd M	H T	15-20	15-25	15-20	20-30	20	30	30	30
30S 32	Southern Ave M	H T	15-20	15-25	15-20	20-30	20	30	30	30
32 36	Potomac Park	F S	5-15	10-20	10-20	30	10-15	15	5-20	15
33	Federal Triangle M	H T	5-15	30	30	30	10	10-15	10	15-30
38B	Ballston-MU M	G N S	15-20	15	15	15-30	30	30	30	30
42 43	Mt Pleasant	D F	10-20	10-20	8-15	15-30	10-20	20-35	10-20	20-35
42 43	Gallery Place M	E K	10-20	10-15	8-15	25-30	10-20	20-35	10-20	20-35
80	Fort Totten M	B M	15	32	20	30	30	30	30	30
80	Kennedy Center	A V	15-20	32	18-24	30	26	30	30	30
D6	Sibley Hospital	A V	30	30	30	30-40	30	30-40	35	40
D6	Stadium-Armory M	B P	30	30	30	30-40	30	30-40	35	40
G8	Avondale	N	15-20	30	12	20-30	30	30	30	30
L2	Chevy Chase Circle	D N	24	20	20	30	24-30	30	24-30	30
N6	Friendship Heights M	D I	35	35	35	35	35	45	35	45
S2	Paul S. Sarbanes Transit Center (Silver Spring M)	U	10-15	12-15	10	12-15	15	15	20	20
S9	Paul S. Sarbanes Transit Center (Silver Spring M)	V	15	15	5	10-15	15	15	20	--
DC CIRCULATOR										
A	Georgetown	A	10	10	10	10	10	10	10	10
B	Union Station M	B	10	10	10	10	10	10	10	10
LCT - LOUDOUN COUNTY TRANSIT										
C	Georgetown	A	10	10	10	10	10	10	10	10
C	Union Station M	B	10	10	10	10	10	10	10	10
MTA COMMUTER BUS										
OMNIRIDE										

For boarding information and bus service frequency go to loudoun.gov/bus

For boarding information and bus service frequency go to mta.maryland.gov/commuter-bus

For boarding information and bus service frequency go to omniride.com

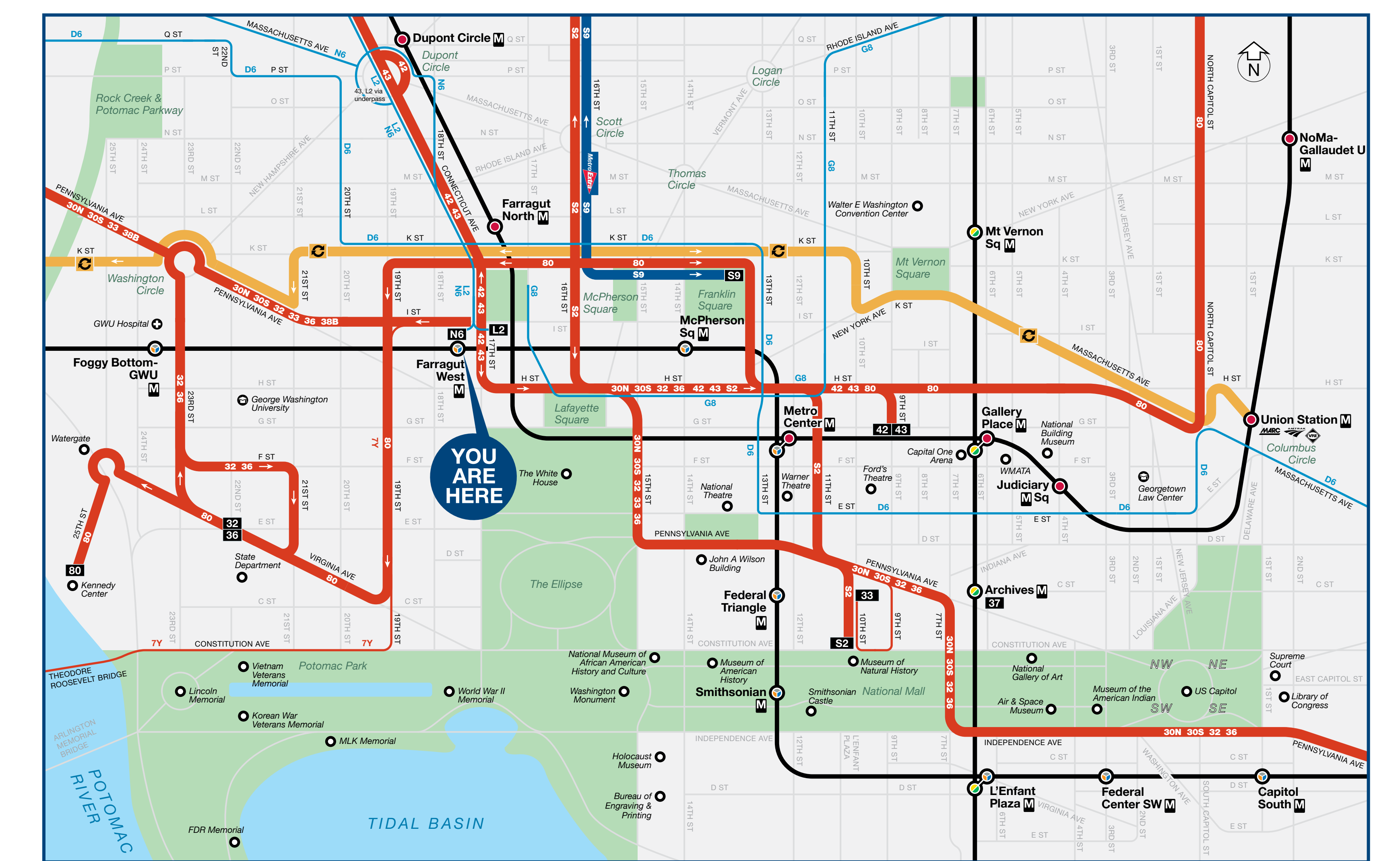
Metrobus SHUTTLE C

To McPherson Sq
To Foggy Bottom-GWU

During track work and/or rail shutdown events, this bus stop will also be served by Metro shuttle buses.

NOTE: The lettered red discs in the table and on the boarding map identify bus stops near this station. The letters ARE NOT displayed at the actual bus stops.

CENTRAL WASHINGTON DC



March 2021

information wmata.com | 202-637-7000 | 202-638-3780

busETA and General Inquiries

Para busETA y información general, llame al 202-637-7000 (TTY 202-638-3780) o visite wmata.com.

정보나 busETA 또는 언어 지원 관련 문의는 202-637-7000 (TTY 202-638-3780) 으로 전화하십시오. 스페인어 문의는 T를 누르고, 기타 언어 관련 문의는 888 누른 후 5를 누르십시오. 또는 wmata.com 을 방문하십시오.

metroAlerts

Sign up today at wmata.com/MetroAlerts

Metro is accessible. Metro es accesible. 메트로는 접속 가능합니다.

