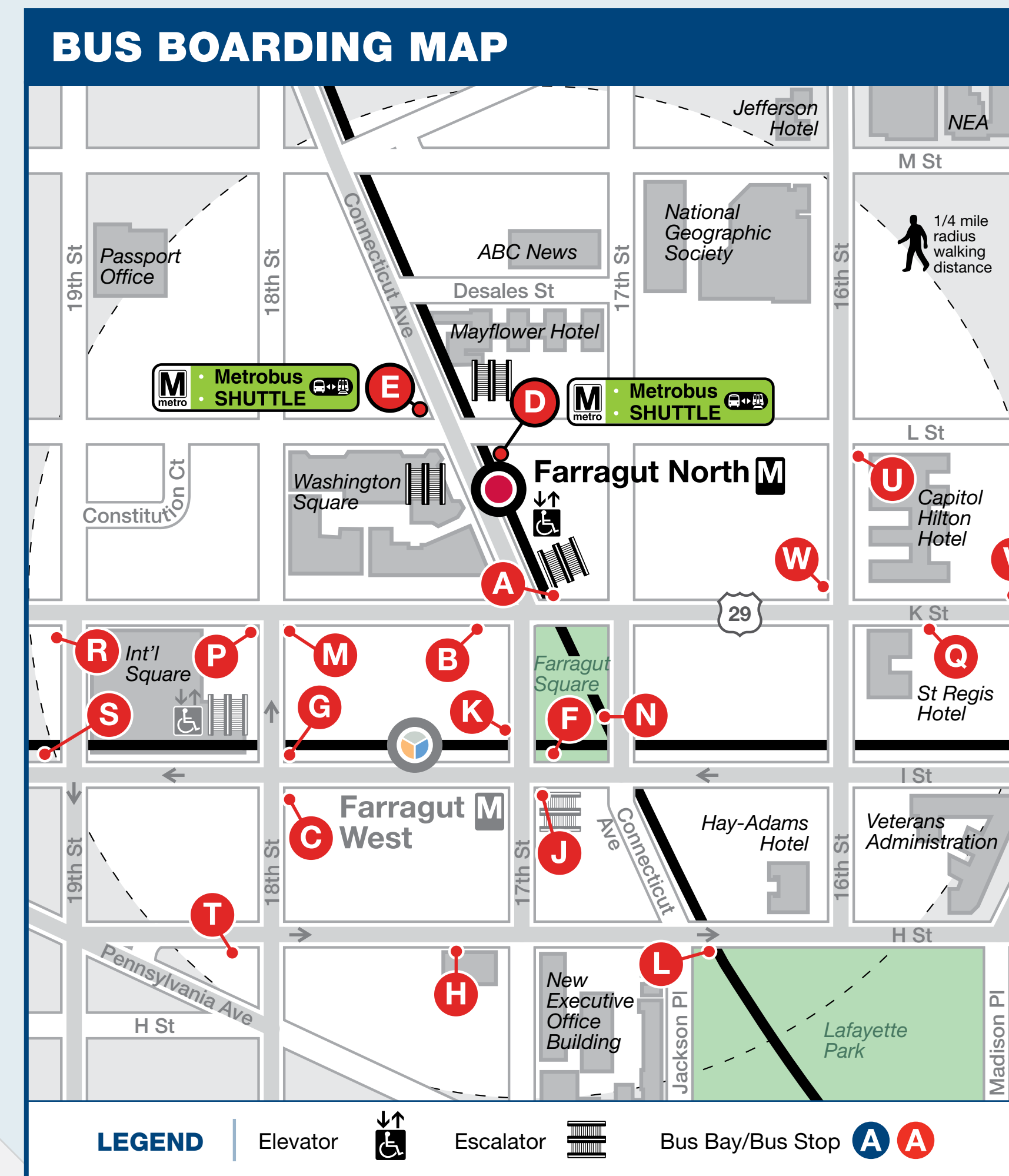
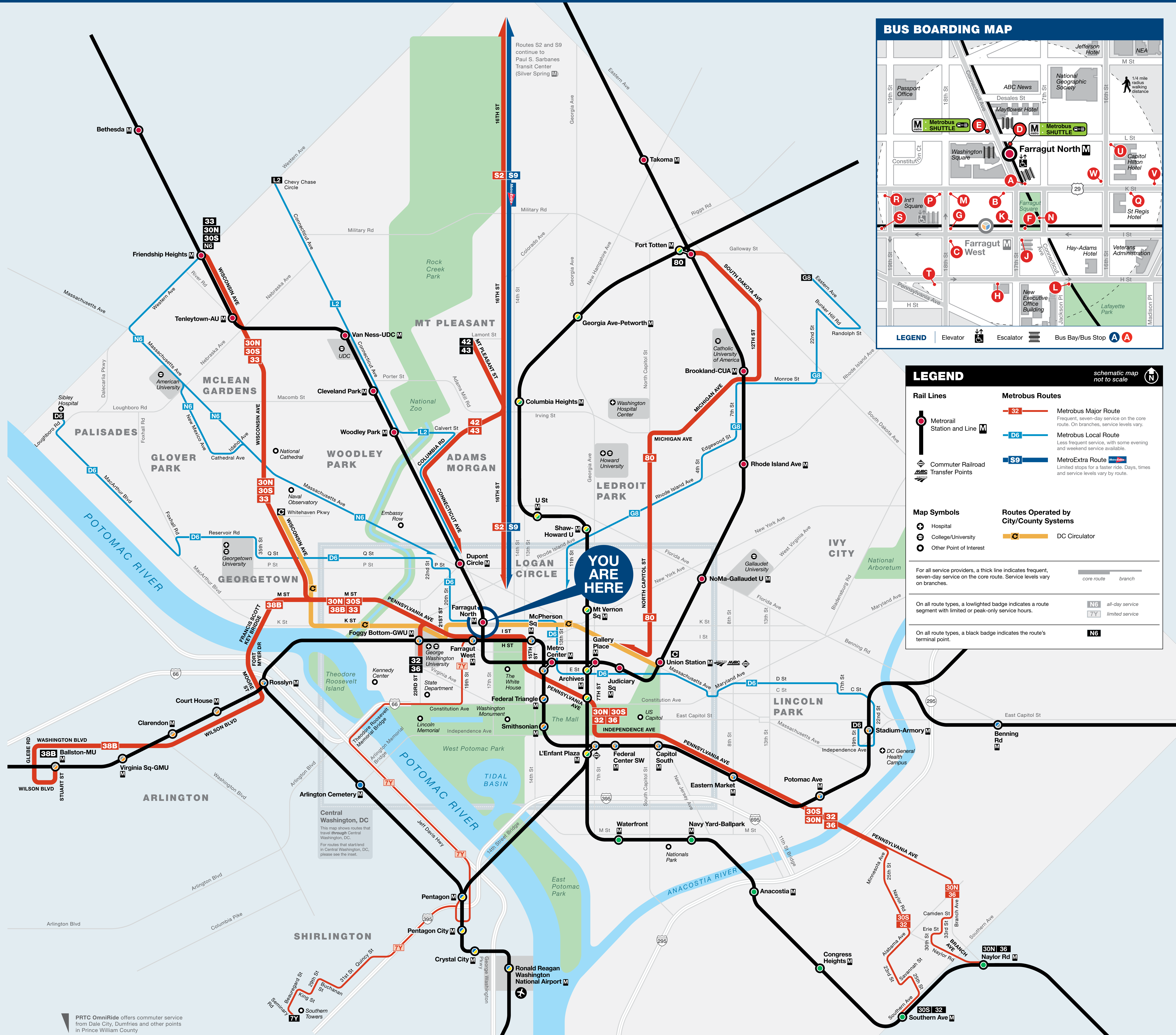




# Bus Service from Farragut North



### LEGEND

- Rail Lines:**
  - MetroRail Station and Line
  - Commuter Railroad Transfer Points
- Map Symbols:**
  - Hospital
  - College/University
  - Other Point of Interest
- Metrobus Routes:**
  - S2: Metrobus Major Route (Frequent, seven-day service on the core route. On branches, service levels vary.)
  - D6: Metrobus Local Route (Less frequent service, with some evening and weekend service available.)
  - S9: MetroExtra Route (Limited stops for a faster ride. Days, times and service levels vary by route.)
- Routes Operated by City/County Systems:**
  - C: DC Circulator
  - L: Loudoun County Transit
  - M: MTA Commuter Bus
  - O: Omniride

*For all service providers, a thick line indicates frequent, seven-day service on the core route. Service levels vary on branches.*

*On all route types, a lighted badge indicates a route segment with limited or peak-only service hours.*

*On all route types, a black badge indicates the route's terminal point.*

## BUS SERVICE AND BOARDING LOCATIONS

The table shows approximate minutes between buses; check schedules for full details

ROUTE	DESTINATION	BOARD AT BUS STOP	MONDAY TO FRIDAY				SATURDAY		SUNDAY	
			AM RUSH	MIDDAY	PM RUSH	EVENING	DAY	EVENING	DAY	EVENING
<b>METROBUS</b>										
7Y	Southern Towers	F G	--	--	15-20	--	--	--	--	--
30N 30S 33	Friendship Heights M	F S	10-20	10-20	5-15	10-30	10	10-15	10	15-30
30N 36	Naylor Rd M	H T	15-20	15-25	15-20	20-30	20	30	30	30
30S 32	Southern Ave M	H T	15-25	15-20	20-30	20-30	20	30	20-30	30
32 36	Potomac Park	F S	5-15	10-20	10-20	30	10-15	15	5-20	15
33	Federal Triangle M	H T	5-15	30	30	30	10	10-15	10	15-30
38B	Ballston-MU M	G N S	15-20	15	15	15-30	30	30	30	30
42 43	Mt Pleasant	D F	10-20	10-20	8-15	15-30	10-20	20-35	10-20	15-30
42 43	Gallery Place M	E K	10-20	10-15	8-15	25-30	10-20	20-35	10-20	20-35
80	Fort Totten M	B M	15	32	20	30	30	30	30	30
80	Kennedy Center	A V	15-20	32	18-24	30	26	30	30	30
D6	Sibley Hospital	A V	30	30	30	30-40	30	30-40	35	40
D6	Stadium-Armory M	B P	30	30	30	30-40	30	30-40	35	40
G8	Avondale	N	15-20	30	12	20-30	30	30	30	30
L2	Chevy Chase Circle	D N	24	20	20	30	24-30	30	24-30	30
N6	Friendship Heights M	D J	35	35	35	35	35	45	35	45
S2	Paul S. Sarbanes Transit Center (Silver Spring M)	U	10-15	12-15	10	12-15	15	15	20	20
S9	Paul S. Sarbanes Transit Center (Silver Spring M)	V	15	15	5	10-15	15	15	20	--
<b>DC CIRCULATOR</b>										
C	Georgetown	A	10	10	10	10	10	10	10	10
C	Union Station M	B	10	10	10	10	10	10	10	10

### LCT - LOUDOUN COUNTY TRANSIT

For boarding information and bus service frequency go to [loudoun.gov/bus](http://loudoun.gov/bus)

### MTA COMMUTER BUS

For boarding information and bus service frequency go to [mta.maryland.gov/commuter-bus](http://mta.maryland.gov/commuter-bus)

### OMNIRIDE

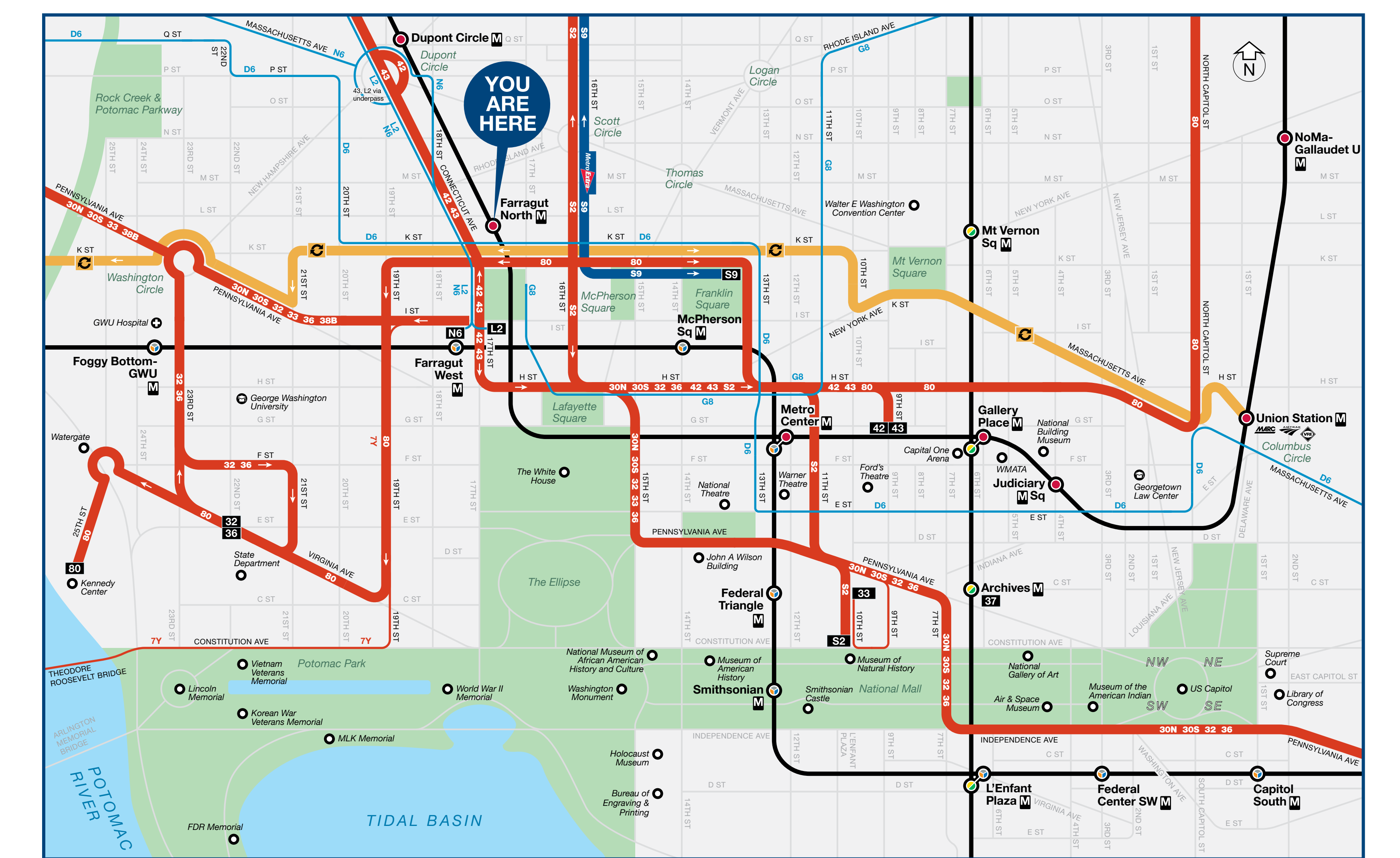
For boarding information and bus service frequency go to [omniride.com](http://omniride.com)

**Metrobus Shuttle** To Dupont Circle To Metro Center

During track work and/or rail shutdown events, this bus stop will also be served by Metro shuttle buses.

NOTE: The lettered red discs in the table and on the boarding map identify bus stops near this station. The letters ARE NOT displayed at the actual bus stops.

## CENTRAL WASHINGTON DC



information [wmata.com](http://wmata.com) | 202-637-7000 | 202-638-3780

busETA and General Inquiries

Para busETA y información general, llame al 202-637-7000 (TTY 202-638-3780) o visite [wmata.com](http://wmata.com).

정보나 busETA 또는 기타 지원 관련 문의는 202-637-7000 (TTY 202-638-3780) 으로 전화하십시오. 스페어 언어 문의는 T를 누르고, 기타 언어 관련 문의는 888을 누른 후 5를 누르십시오. 또는 [wmata.com](http://wmata.com) 을 방문하십시오.

**metroAlerts**

Sign up today at [wmata.com/MetroAlerts](http://wmata.com/MetroAlerts)

Metro is accessible. Metro es accesible. 메트로는 접근 가능합니다.



March 2021