



Bus Service from Gallery Place

LEGEND schematic map not to scale

Rail Lines

- MetroRail Station and Line M
- Commuter Railroad Transfer Points

Map Symbols

- Hospital
- College/University
- Other Point of Interest

Metrobus Routes

- 70** Metrobus Major Route: Frequent, seven-day service on the core route. On branches, service levels vary.
- P6** Metrobus Local Route: Less frequent service, with some evening and weekend service available.
- 79** MetroExtra Route: Limited stops for a faster ride. Days, times and service levels vary by route.

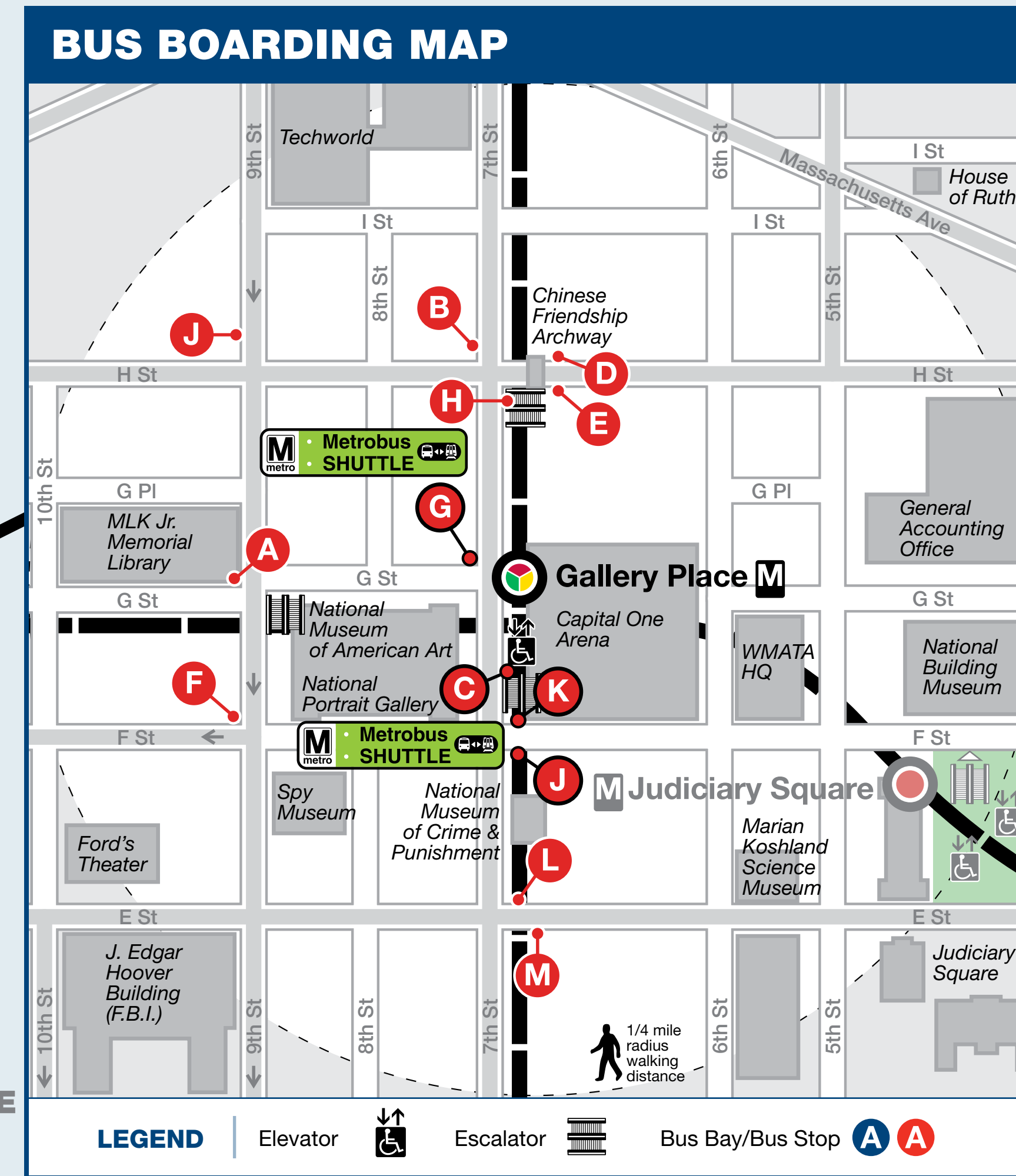
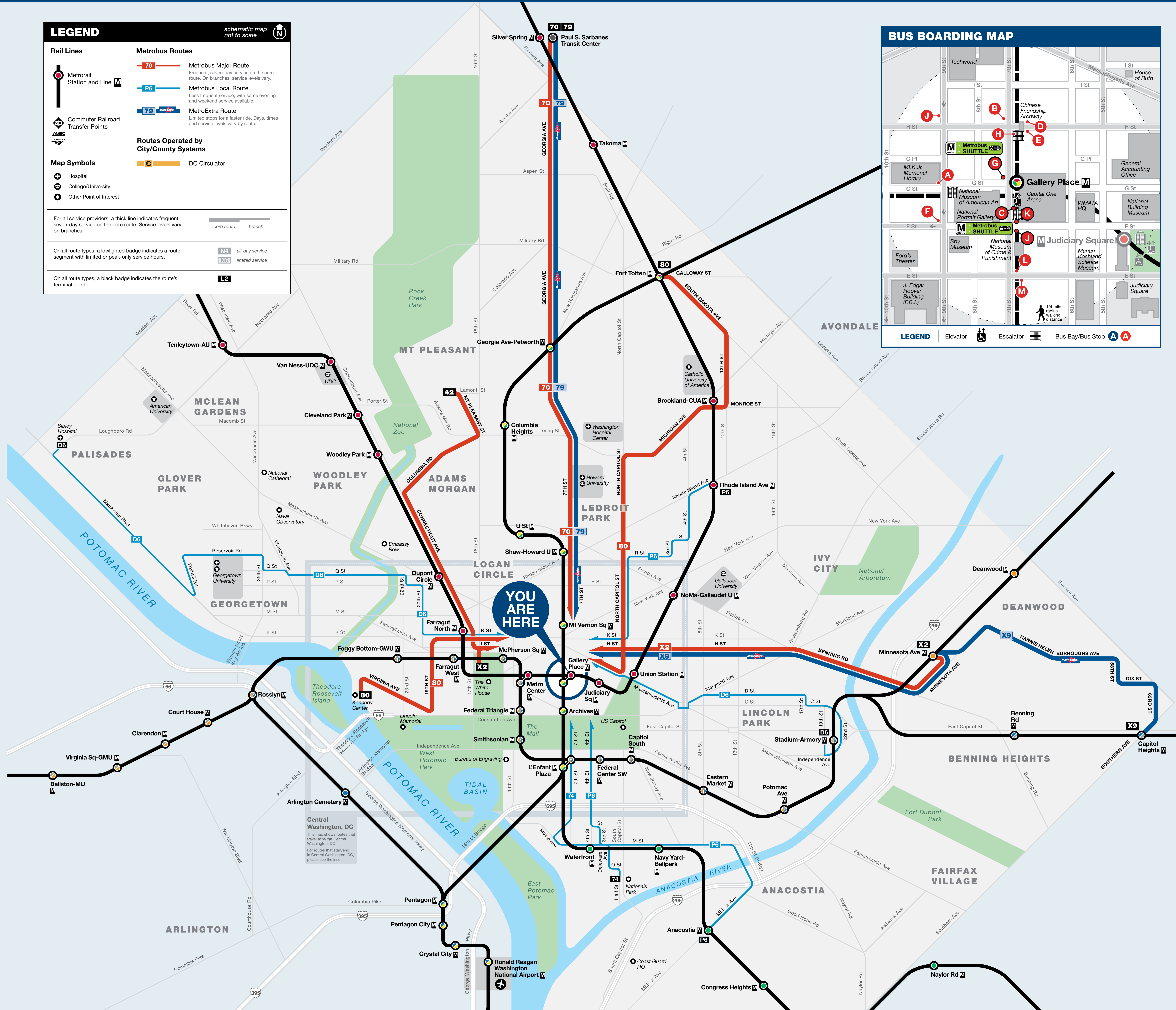
Routes Operated by City/County Systems

- C** DC Circulator

For all route types, a thick line indicates frequent, seven-day service on the core route. Service levels vary on branches.

On all route types, a lighted badge indicates a route segment with limited or peak-only service hours.

On all route types, a black badge indicates the route's terminal point.



BUS SERVICE AND BOARDING LOCATIONS

The table shows approximate minutes between buses; check schedules for full details

ROUTE	DESTINATION	BOARD AT BUS STOP	MONDAY TO FRIDAY				SATURDAY		SUNDAY	
			AM RUSH	MIDDAY	PM RUSH	EVENING	DAY	EVENING	DAY	EVENING
MOUNT PLEASANT LINE										
42	Mt Pleasant	A F	12-18	12	9	5-25	10-15	18-25	15-20	22
GEORGIA AVE-7TH ST LINE										
70	Paul S. Sarbanes Transit Center	C H	12	12	12	12	15	15	15	15
70	Archives	B G	12	12	12	12	15	15	15	15
CONVENTION CTR-SW WATERFRONT LINE										
74	Nationals Park	B G	12-18	20	15	24	20-24	20-24	20-24	20
GEORGIA AVE METROEXTRA										
79	Paul S. Sarbanes Transit Center	H	10	12	10	--	15	--	15	--
79	Archives	J	10	12	10	--	15	--	15	--
NORTH CAPITOL ST LINE										
80	Fort Totten	E	15	15	8-12	30	30	30	30	30
80	McPherson Sq	D	15-20	30	20-24	1 trip*	--	1 trip	--	--
80	Kennedy Center	D	15	30	20-30	20-30	26	30	30	30-35
SIBLEY HOSPITAL-STADIUM-ARMORY LINE										
D6	Stadium-Armory	M	15-20	30	8-10	30-40	30	30	35	35-40
D6	Sibley Hospital	L	7-15	30	15	30-40	30	30	35	35-40
ANACOSTIA-ECKINGTON LINE										
P6	Anacostia	D	15-20	24	15-20	30	35	30	35	30
P6	Rhode Island Ave	E	15-20	24	15-20	30	35	30	35	30
BENNING RD-H ST LINE										
X2	Minnesota Ave	E	10	12	10	15	10-12	12-18	10-12	10-15
X2	Lafayette Square	D	10	12	10	15	10-12	12-18	10-12	10-15
BENNING RD-H ST METROEXTRA										
X9	Capitol Heights	E	15-20	--	16	--	--	--	--	--
X9	Metro Center	D	15	15	16	--	--	--	--	--
X9	Minnesota Ave	E	--	15	--	--	--	--	--	--

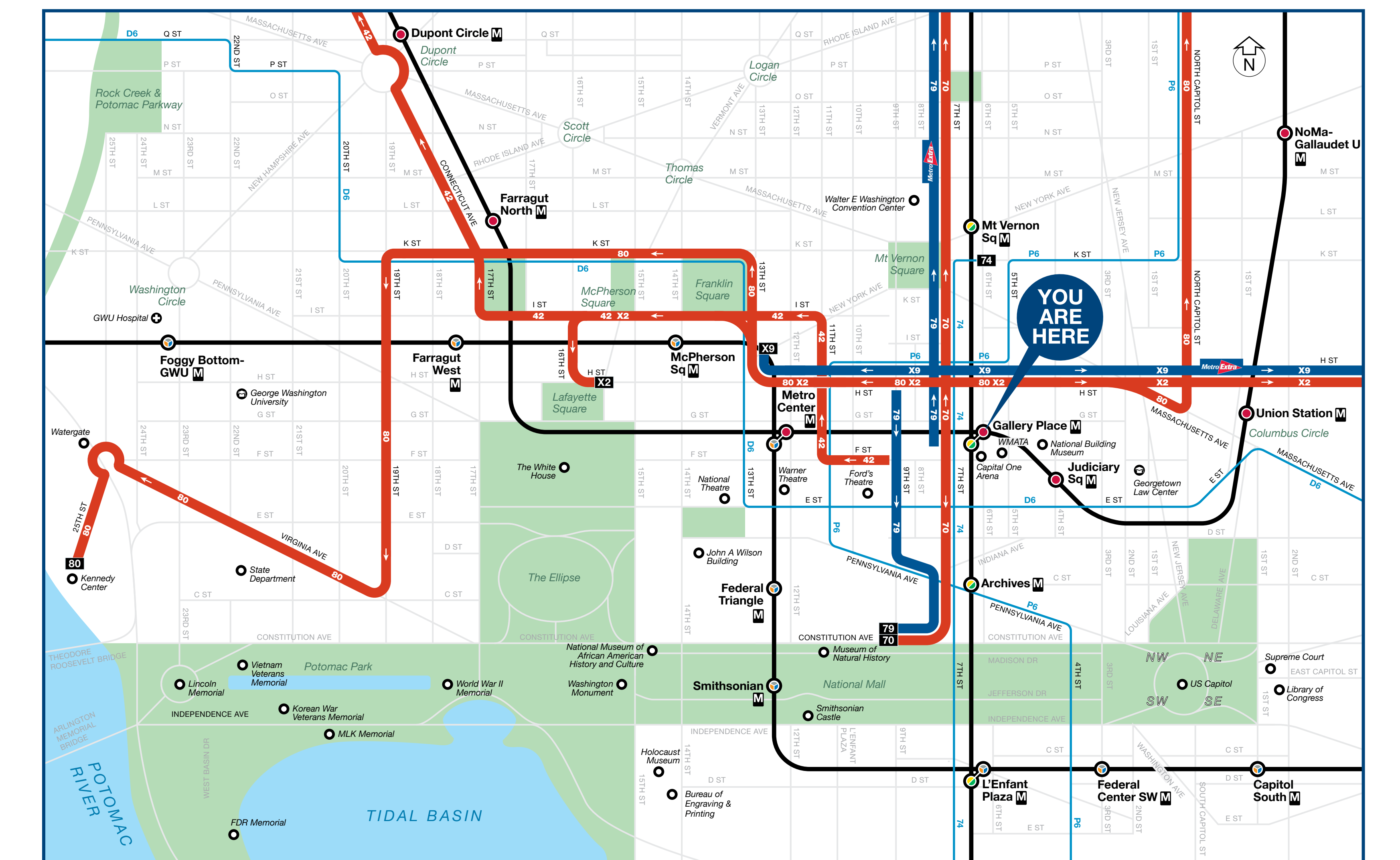


to Archives
to Judiciary Sq
to Metro Center

During track work and/or rail shutdown events, this bus stop will also be served by Metro shuttle buses.

NOTE: The lettered red discs in the table and on the boarding map identify bus stops near this station. The letters ARE NOT displayed at the actual bus stops. *Friday Nights Only

CENTRAL WASHINGTON DC



October 2018

information wmata.com | 202-637-7000 | 202-638-3780

busETA and General Inquiries

Para busETA y información general, llame al 202-637-7000 (TTY 202-638-3780) o visite wmata.com.

정보나 busETA 또는 전화 지원 관련 문의는 202-637-7000 (TTY 202-638-3780) 으로 전화하십시오. 스피어인 문의는 7을 누르십시오, 기타 언어 관련 문의는 88을 누른 후 5를 누르십시오, 또는 wmata.com 을 방문하십시오.

metroAlerts
Sign up today at wmata.com/MetroAlerts

Metro is accessible.
Metro es accesible.
메트로는 접속 가능합니다.

