


# Your Guide to Metro

Metro system map  
Station locations and parking  
Guide to points of interest  
Connecting to Metrobus  
and other local buses



## POINTS OF INTERESTS ●●●●●● – Metrorail lines

<b>AIRPORTS</b>		
<b>Ronald Reagan Washington National</b>	<span>●●</span>	<i>2401 Smith Blvd., Arl.</i>
Ronald Reagan Washington National Airport <span>●●</span>		
<b>Baltimore-Washington International Thurgood Marshall</b>	<span>●●</span>	<i>Elm Rd. &amp; Aviation Blvd., Baltimore, MD</i>
Greenbelt <span>●</span> Transfer to Metrobus B30 airport shuttle		
<b>Dulles International</b>	<span>●</span>	<i>45020 Aviation Dr., Sterling, VA</i>
Wiehle-Reston East <span>●</span> Transfer to Washington Flyer		

<b>ENTERTAINMENT/SPORTS CENTERS</b>		
<b>Walter E. Washington Convention Center</b>	<span>●●●</span>	<i>801 Mt. Vernon Pl. NW</i>
Mt. Vernon Sq <span>●●</span>		
<b>D.C. Armory</b>	<span>●●</span>	<i>2001 E. Capitol St. SE</i>
Stadium-Armory <span>●●●</span>		
<b>FedEx Field</b>	<span>●●</span>	<i>1600 FedEx Way, Landover, MD</i>
Morgan Blvd <span>●●</span>		
<b>GWU Charles E. Smith Athletic Center</b>	<span>●●●</span>	<i>600 22nd St. NW</i>
Foggy Bottom-GWU <span>●●●</span>		
<b>Nationals Park</b>	<span>●</span>	<i>1500 S. Capitol St. SE</i>
Navy Yard-Ballpark <span>●</span>		
<b>RFK Stadium</b>	<span>●●●</span>	<i>2400 E. Capitol St. SE</i>
Stadium-Armory <span>●●●</span>		
<b>Verizon Center</b>	<span>●●●</span>	<i>601 F St. NW</i>
Gallery Place <span>●●●</span>		

<b>FEDERAL BUILDINGS/VISITORS CENTERS</b>		
<b>Blair House</b>	<span>●●●●●</span>	<i>1651 Pennsylvania Ave. NW</i>
Farragut West <span>●●●●</span> , Farragut North <span>●</span>		
<b>Bureau of Engraving &amp; Printing</b>	<span>●●●</span>	<i>300 14th St. SW</i>
Smithsonian <span>●●●</span>		
<b>Cannon House Office Building</b>	<span>●●●●</span>	<i>First St. &amp; Independence Ave. SE</i>
Capitol South <span>●●●●</span>		
<b>D.C. Visitor Information Center, Ronald Reagan Building</b>	<span>●●●●</span>	<i>1300 Pennsylvania Ave. NW</i>
Federal Triangle <span>●●●●</span>		
<b>Federal Bureau of Investigation, J. Edgar Hoover FBI Building</b>	<span>●●●●●</span>	<i>935 Pennsylvania Ave. NW</i>
Archives <span>●●</span> , Metro Center <span>●●●●●</span> , Federal Triangle <span>●●●●</span>		
<b>Longworth House Office Building</b>	<span>●●●●●</span>	<i>Independence Ave. &amp; S. Capitol St. SE</i>
Federal Center SW <span>●●●●●</span> , Capitol South <span>●●●●●</span>		
<b>National Archives</b>	<span>●●●</span>	<i>700 Pennsylvania Ave. NW</i>
Archives <span>●●●</span>		
<b>National Institutes of Health</b>	<span>●●●●●</span>	<i>9000 Rockville Pike, Rockville</i>
Medical Center <span>●</span>		
<b>Old Executive Office Building</b>	<span>●●●●●</span>	<i>17th St. &amp; Pennsylvania Ave. NW</i>
Farragut West <span>●●●●</span> , Farragut North <span>●</span>		
<b>Pentagon</b>	<span>●●●●●</span>	<i>Army Navy Dr. &amp; Fern St., Arl.</i>
Pentagon <span>●●●●●</span>		

## METRO RAIL STATION LOCATIONS AND FACILITIES 🚗 Parking (daily and/or hourly/metered) 🚶 Elevator entrance 🚲 Bicycle racks

<b>ADDISON RD</b> <span>●●●</span>	Central Ave., east of Addison Rd. <span>🚗</span>
<b>ANACOSTIA</b> <span>●●</span>	Shannon Pl. betw. Martin Luther King and Firth Sterling Aves. SE & North of Howard Rd. and Anacostia Freeway <span>🚗</span> <span>🚲</span> <span>🚶</span>
<b>ARCHIVES</b> <span>●●●</span>	North of Pennsylvania Ave., west of 7th St. NW &
<b>ARLINGTON CEMETERY</b> <span>●</span>	Memorial Drive & Closes at 7 p.m. Oct. 1-Apr. 1 Other times, closes at 10 p.m.
<b>BALLSTON-MU</b> <span>●●●</span>	SE and NW corners of Fairfax Dr. and N. Stuart Sts. & <span>🚲</span>
<b>BENNING RD</b> <span>●●●</span>	Benning Rd. NE, north of East Capitol St. & <span>🚲</span>
<b>BETHESDA</b> <span>●●</span>	West side of Wisconsin Ave. at Montgomery Lane. & <span>🚲</span>
<b>BRADDOCK RD</b> <span>●●●</span>	North side Braddock Rd. at West St. <span>🚗</span> <span>🚲</span> <span>🚶</span>
<b>BRANCH AVE</b> <span>●●</span>	East of Branch Ave. at Auth Rd. and Old Soper Rd. <span>🚗</span> <span>🚲</span> <span>🚶</span>
<b>BROOKLAND-CUA</b> <span>●●</span>	Michigan Ave. and Bunker Hill Rd. NE <span>🚗</span> <span>🚲</span> <span>🚶</span>
<b>CAPITOL HEIGHTS</b> <span>●●●</span>	SE corner East Capitol St. and Southern Ave. <span>🚗</span> <span>🚲</span> <span>🚶</span>
<b>CAPITOL SOUTH</b> <span>●●●●●</span>	First St. betw. C and D Sts. SE &
<b>CHEVERLY</b> <span>●●</span>	Columbia Park Rd., south of Rt. 50 <span>🚗</span> <span>🚲</span> <span>🚶</span>
<b>CLARENDON</b> <span>●●●</span>	Clarendon and Wilson Blvds. and N. Highland St. & <span>🚲</span>
<b>CLEVELAND PARK</b> <span>●●</span>	East & west sides of Connecticut Ave., betw. Ordway and Porter <span>🚲</span>
<b>COLLEGE PARK-U OF MD</b> <span>●●</span>	East and west sides of Calvert Rd. at CSX/MARC RR <span>🚗</span> <span>🚲</span> <span>🚶</span>
<b>COLUMBIA HEIGHTS</b> <span>●●●</span>	East and west sides of 14th St. at Irving St. NW &
<b>CONGRESS HEIGHTS</b> <span>●●</span>	North and south sides of Alabama Ave. at 13th St. SE <span>🚗</span> <span>🚲</span> <span>🚶</span>
<b>COURT HOUSE</b> <span>●●●</span>	Clarendon and Wilson Blvds. and N. Uhle St. &
<b>CRYSTAL CITY</b> <span>●●●●</span>	North side of 18th St. betw. Clark Pl. and Jefferson Davis Hwy. &
<b>DEANWOOD</b> <span>●●</span>	North side of Minnesota Ave. NE betw. Nash and 48th Sts. <span>🚗</span> <span>🚲</span> <span>🚶</span>
<b>DUNN LORING</b> <span>●●</span>	Median of I-66 at Gallows Rd. <span>🚗</span> <span>🚲</span> <span>🚶</span>
<b>DUPONT CIRCLE</b> <span>●●●</span>	SW corner Connecticut Ave. and Q St. NW & <span>🚲</span> SW corner Connecticut Ave. and 19th St. NW
<b>EASTERN MARKET</b> <span>●●●●</span>	SE corner Pennsylvania Ave. and 7th St. SE &
<b>EAST FALLS CHURCH</b> <span>●●●</span>	Median of I-66 at N. Sycamore St. <span>🚗</span> <span>🚲</span> <span>🚶</span>
<b>EISENHOWER AVE</b> <span>●●</span>	Eisenhower Ave. at Stovall St. & <span>🚲</span>

<b>FARRAGUT NORTH</b> <span>●●●</span>	NE corner Connecticut Ave. and K St. NW & SW corner Connecticut Ave. and L St. NW NE corner Connecticut Ave. and L St. NW (closes at 10 p.m. weekdays, all day on weekends)
<b>FARRAGUT WEST</b> <span>●●●●</span>	NW corner 18th and I Sts. NW & SE corner 17th and I Sts. NW (closes at midnight weekdays, all day on weekends)
<b>FEDERAL CENTER SW</b> <span>●●●●●</span>	SW corner of 3rd and D Sts SW &
<b>FEDERAL TRIANGLE</b> <span>●●●●●</span>	West side of 12th St. betw. Pennsylvania and Constitution Aves. NW &
<b>FOGGY BOTTOM-GWU</b> <span>●●●●●</span>	NW corner 23rd and I Sts. NW & <span>🚲</span>
<b>FOREST GLEN</b> <span>●●</span>	Georgia Ave. at Forest Glen Rd. <span>🚗</span> <span>🚲</span> <span>🚶</span>
<b>FORT TOTTEN</b> <span>●●●●●</span>	Galloway St. NE, west of S. Dakota Ave. <span>🚗</span> <span>🚲</span> <span>🚶</span>
<b>FRANCONIA-SPRINGFIELD</b> <span>●●●</span>	Franconia-Springfield Pkwy. at Frontier Dr. <span>🚗</span> <span>🚲</span> <span>🚶</span>
<b>FRIENDSHIP HEIGHTS</b> <span>●●●</span>	East and west sides of Wisconsin Ave. at Western Ave. & <span>🚲</span> SE corner of Wisconsin Ave. at Jenifer St. & SW corner of Wisconsin Ave. at Mazza Gallerie
<b>GALLERY PLACE</b> <span>●●●●●</span>	NE corner 7th and F Sts. NW & SE corner 9th and G Sts. NW SE corner 7th and H Sts. NW
<b>GEORGIA AVE-PETWORTH</b> <span>●●●●</span>	East and west sides of Georgia Ave. NW at New Hampshire Ave. &
<b>GLENMONT</b> <span>●●</span>	Georgia Ave. at Glenallen Ave. <span>🚗</span> <span>🚲</span> <span>🚶</span>
<b>GREENBELT</b> <span>●●</span>	Cherrywood Lane at CSX/MARC RR. <span>🚗</span> <span>🚲</span> <span>🚶</span> Access off exit 24 of inner loop I-495
<b>GREENSBORO</b> <span>●●</span>	On Leesburg Pike near Chain Bridge Rd.& <span>🚲</span>
<b>GROSVENOR-STRATHMORE</b> <span>●●</span>	East and west sides of Rockville Pike <span>🚗</span> <span>🚲</span> <span>🚶</span>
<b>HUNTINGTON</b> <span>●●</span>	Huntington Ave. at Fenwick Dr. <span>🚗</span>
<b>JUDICIARY SQ</b> <span>●●●</span>	South side of F St., betw. 4th and 5th Sts. NW & East side of 4th St. betw. D and E Sts. NW (closes at midnight weekdays, all day on weekends)
<b>KING ST-OLD TOWN</b> <span>●●●●</span>	King St. west of Commonwealth Ave. <span>🚗</span> <span>🚲</span> <span>🚶</span>
<b>LANDOVER</b> <span>●●</span>	West side of Pennsy Dr. <span>🚗</span> <span>🚲</span> North of Landover Rd. &
<b>LARGO TOWN CENTER</b> <span>●●●</span>	East of the Capital Beltway (I-95/I-495) on Harry S. Truman Dr., west of Lottsford Rd. <span>🚗</span> <span>🚲</span> <span>🚶</span>

<b>L'ENFANT PLAZA</b> <span>●●●●●●</span>	SE corner Maryland Ave. and 7th St. SW & SW corner & DOT Courtyard, D St. betw. 6th and 7th Sts. (closes at midnight weekdays, all day on weekends) L'Enfant Plaza Mall Concourse, 9th and D Sts.
<b>MCLEAN</b> <span>●●</span>	NW side of Dolley Madison Blvd. at Scotts Crossing Rd./Colshire Dr. & <span>🚲</span>
<b>MCPHERSON SQ</b> <span>●●●●●</span>	SW corner 14th and I Sts. NW & SW corner Vermont Ave. and I St. (closes at 10 p.m.)
<b>MEDICAL CENTER</b> <span>●●</span>	SW corner of Rockville Pike and South Dr. <span>🚗</span> <span>🚲</span> <span>🚶</span>
<b>METRO CENTER</b> <span>●●●●●</span>	SE corner 11th and G Sts. NW SW corner 12th and F Sts. NW SE corner 13th and G Sts. NW NE corner of 12th and G Sts. NW &
<b>MINNESOTA AVE</b> <span>●●</span>	Minnesota Ave., north of Grant St. NE <span>🚗</span> <span>🚲</span> <span>🚶</span>
<b>MORGAN BLVD</b> <span>●●●</span>	West side of Morgan Boulevard, north of Central Avenue and Ritchie Road <span>🚗</span> <span>🚲</span> <span>🚶</span>
<b>MT VERNON SQ</b> <span>●●●●</span>	SW corner 7th and M Sts. NW &
<b>NAVY YARD-BALLPARK</b> <span>●●</span>	SE corner M and Half Sts. SE NW corner of M St. at New Jersey Ave. SE &
<b>NAYLOR RD</b> <span>●●</span>	Suitland Parkway at Naylor Rd. and Branch Ave. <span>🚗</span> <span>🚲</span> <span>🚶</span>
<b>NEW CARROLLTON</b> <span>●●</span>	West of Garden City Dr., north of John Hanson Hwy. & East of Harkins Rd., south of Ellin Rd. <span>🚗</span> <span>🚲</span>
<b>NOMA-GALLAUDET U</b> <span>●●</span>	2nd and N Sts. NE, south of Florida Ave. NE & <span>🚲</span> M St. between 1st and 3rd Sts., south of Florida Ave. NE & <span>🚲</span>
<b>PENTAGON</b> <span>●●●</span>	Pentagon Transit Center & North of Army Navy Dr. on Fern St.
<b>PENTAGON CITY</b> <span>●●●</span>	East & and west sides of Hayes St. Betw. Army-Navy Dr. and 15th St. <span>🚲</span>
<b>POTOMAC AVE</b> <span>●●●●●</span>	NE corner 14th St. and Potomac Ave. SE, north of Pennsylvania Ave. &
<b>PRINCE GEORGE'S PLAZA</b> <span>●●</span>	South side of East-West Hwy., west of Belcrest Rd. <span>🚗</span> <span>🚲</span> <span>🚶</span>
<b>RHODE ISLAND AVE</b> <span>●●</span>	South side Rhode Island Ave., west of 8th St. NE & <span>🚲</span>
<b>ROCKVILLE</b> <span>●●</span>	East side of Hungerford Dr., betw. Middle Ln. and Church St. <span>🚗</span> <span>🚲</span> <span>🚶</span>
<b>RONALD REAGAN WASHINGTON NATIONAL AIRPORT</b> <span>●●●</span>	Opposite main terminal with connecting walkway. & Shuttle to Terminal A <span>🚲</span>
<b>ROSSLYN</b> <span>●●●●</span>	East side N. Moore St. and Wilson Blvd. & <span>🚲</span> East side Fort Myer Dr., betw. 19th St. and Wilson Blvd.
<b>SHADY GROVE</b> <span>●●</span>	Route 355, one block north of Redland Rd. <span>🚗</span> <span>🚲</span> <span>🚶</span>

<b>HISTORIC NEIGHBORHOODS</b>		
<b>Adams Morgan</b>	<span>●●●●●</span>	<i>18th St. &amp; Columbia Rd. NW</i>
Woodley Park <span>●●</span>		
<b>Capitol Hill</b>	<span>●●●●●</span>	<i>East of U.S. Capitol</i>
Capitol South <span>●●●●●</span> , Union Station <span>●</span> , Eastern Market <span>●●●●</span> , Potomac Ave <span>●●●●</span>		
<b>Chinatown</b>	<span>●●●●</span>	<i>H St. NW between 5th &amp; 9th Sts.</i>
<b>Gallery Place</b> <span>●●●●</span>		
<b>Dupont Circle</b>	<span>●●●●●</span>	<i>Connecticut &amp; Massachusetts aves. NW</i>
Dupont Circle <span>●●●●●</span>		
<b>Georgetown</b>	<span>●●●●●</span>	<i>Wisconsin Ave. &amp; M St. NW</i>
Foggy Bottom-GWU <span>●●●●●</span> , Rosslyn <span>●●●●●</span>		
<b>Logan Circle</b>	<span>●●●●●</span>	<i>13th St. &amp; Rhode Island Ave. NW</i>
Dupont Circle <span>●●●●●</span>		
<b>Old Town Alexandria</b>	<span>●●●●●</span>	<i>King &amp; Washington sts.</i>
King Street-Old Town <span>●●●●●</span>		

<b>MEMORIALS &amp; MONUMENTS</b>		
<b>African American Civil War Memorial &amp; Museum</b>	<span>●●●●●</span>	<i>1200 U St. NW</i>
U Street <span>●●●●●</span>		
<b>Arlington National Cemetery</b>	<span>●●●●●</span>	<i>Memorial Dr., Arl.</i>
Arlington Cemetery <span>●●●●●</span>		
<b>FDR Memorial</b>	<span>●●●●●</span>	<i>1850 West Basin Dr. SW</i>
Foggy Bottom-GWU <span>●●●●●</span>		
<b>George Washington Masonic National Memorial</b>	<span>●●●●●</span>	<i>101 Callahan St., Alex.</i>
King Street-Old Town <span>●●●●●</span>		
<b>Iwo Jima/U.S. Marine Corp War Mem'l</b>	<span>●●●●●</span>	<i>Meade St. &amp; Marshall Dr., Arl.</i>
Rosslyn <span>●●●●●</span>		
<b>Jefferson Memorial</b>	<span>●●●●●</span>	<i>Ohio &amp; East Basin drs. SW</i>
Smithsonian <span>●●●●●</span>		
<b>Korean War Veterans Memorial</b>	<span>●●●●●</span>	<i>West Mall, near the Reflecting Pool</i>
Foggy Bottom-GWU <span>●●●●●</span>		
<b>Lincoln Memorial</b>	<span>●●●●●</span>	<i>23rd St. &amp; Independence Ave. SW</i>
Foggy Bottom-GWU <span>●●●●●</span>		
<b>Union Station</b>	<span>●●●●●</span>	<i>1964 Independence Avenue SW</i>
Foggy Bottom-GWU <span>●●●●●</span>		
<b>Mary McLeod Bethune Memorial, Lincoln Park</b>	<span>●●●●●</span>	<i>12th &amp; E. Capitol sts. NE</i>
Eastern Market <span>●●●●●</span>		
<b>National Law Enforcement Officers Memorial</b>	<span>●●●●●</span>	<i>5th &amp; E Sts. NW</i>
Judiciary Sq <span>●●●●●</span> , Gallery Place <span>●●●●●</span>		
<b>National World War II Memorial</b>	<span>●●●●●</span>	<i>17th St. NW, near the Reflecting Pool</i>
Federal Triangle <span>●●●●●</span> , Smithsonian <span>●●●●●</span>		
<b>U.S. Air Force Memorial</b>	<span>●●●●●</span>	<i>One Air Force Memorial Dr., Arl.</i>
Pentagon <span>●●●●●</span>		

<b>U.S. Navy Memorial &amp; Naval Heritage Center</b>	<span>●●●●●</span>	<i>701 Pennsylvania Ave. NW</i>
Archives <span>●●●●●</span>		
<b>Vietnam Veterans Memorial</b>	<span>●●●●●</span>	<i>21st St. &amp; Constitution Ave. NW</i>
Foggy Bottom-GWU <span>●●●●●</span>		
<b>Vietnam Women's Memorial</b>	<span>●●●●●</span>	<i>21st St. &amp; Constitution Ave. NW</i>
Foggy Bottom-GWU <span>●●●●●</span>		

<b>SHAW-HOWARD U</b> <span>●●●●</span>	NE corner of 7th and S Sts. NW & North side of R St. betw. 7th and 8th Sts.
<b>SILVER SPRING</b> <span>●●●</span>	North and south & sides Colesville Rd. Betw. East-West Hwy. and Second Ave. <span>🚗</span> <span>🚲</span> <span>🚶</span>
<b>SMITHSONIAN</b> <span>●●●●●</span>	12th St. at Jefferson Dr. SW (closes at 10 p.m.) SW corner 12th St. and Independence Ave. (NW corner &)
<b>SOUTHERN AVE</b> <span>●●</span>	Southern Ave., southwest of 23rd Parkway <span>🚗</span> <span>🚲</span> <span>🚶</span>
<b>SPRING HILL</b> <span>●●</span>	On Leesburg Pike between Spring Hill Rd. and Tyco Rd. & <span>🚲</span>
<b>STADIUM-ARMORY</b> <span>●●●●</span>	East side of 19th St. SE betw. C and Burke Sts. & <span>🚲</span> NE corner 19th St. and Independence Ave.
<b>SUITLAND</b> <span>●●</span>	Suitland Parkway, west of Silver Hill Rd. <span>🚗</span> <span>🚲</span> <span>🚶</span>
<b>TAKOMA</b> <span>●●</span>	Cedar St./Carroll Ave., east of railroad overpass <span>🚗</span> <span>🚲</span> <span>🚶</span>
<b>TENLEYTOWN-AU</b> <span>●●</span>	East & and west sides of Wisconsin Ave., North of Albemarle St. NW <span>🚗</span> <span>🚲</span> <span>🚶</span>
<b>TWINBROOK</b> <span>●●</span>	1 blk. east of Rockville Pike betw. Halpine Rd. and Twinbrook Pkwy. <span>🚗</span> <span>🚲</span> <span>🚶</span>
<b>TYSONS CORNER</b> <span>●●</span>	NW side of Chain Bridge Rd. at Tysons Blvd. & <span>🚲</span>
<b>U ST</b> <span>●●●●</span>	SE corner 13th and U Sts. NW & 10th St., south of U St.
<b>UNION STATION</b> <span>●●</span>	Entrance to Amtrak terminal & east side of First St., North of Massachusetts Ave. NE (west side Union Station)
<b>VAN DORN ST</b> <span>●●●●</span>	S. Van Dorn St. and Eisenhower Ave. <span>🚗</span> <span>🚲</span> <span>🚶</span>
<b>VAN NESS-UDC</b> <span>●●</span>	East and west sides of Connecticut Ave., north of Veazey St. NW <span>🚲</span> West side of Connecticut Ave., south of Veazey St. &
<b>VIENNA</b> <span>●●</span>	Median of I-66 at Nutley St. <span>🚗</span> <span>🚲</span> <span>🚶</span>
<b>VIRGINIA SQ-GMU</b> <span>●●●●</span>	SW corner of Fairfax Dr. and N. Monroe St. & <span>🚲</span>
<b>WATERFRONT</b> <span>●●</span>	M St. at 4th St. SW &
<b>WEST FALLS CHURCH</b> <span>●●</span>	Median of I-66 at Leesburg Pike <span>🚗</span> <span>🚲</span> <span>🚶</span>
<b>WEST HYATTSVILLE</b> <span>●●</span>	West side of Ager Rd., north of Hamilton St. <span>🚗</span> <span>🚲</span> <span>🚶</span>
<b>WHEATON</b> <span>●●</span>	Georgia Ave. at Reedie Dr. <span>🚗</span> <span>🚲</span> <span>🚶</span>
<b>WHITE FLINT</b> <span>●●</span>	East & and west sides of Rockville Pike at Marinelli Rd. <span>🚗</span> <span>🚲</span> <span>🚶</span>
<b>WIEHLE-RESTON EAST</b> <span>●●</span>	In the Dulles Toll Rd. median, west of Wiehle Ave. & <span>🚲</span>
<b>WOODLEY PARK</b> <span>●●</span>	SW corner Connecticut Ave. and 24th St. NW & SW corner Connecticut Ave. and Woodley Rd. <span>🚲</span>

# Save a lot while you see the sights.



If you're visiting our nation's capital and plan to cover a lot of territory, save money with a One Day Pass. For just \$14.75, you can ride Metrorail and Metrobus as much as you want and as far as you want in a day. Load a One Day Pass onto your SmarTrip® card at any Metro station.



<b>THEATERS</b>		
<b>Arena Stage</b>	<span>●●●●●</span>	<i>1101 Sixth St. SW</i>
Waterfront <span>●●●●●</span>		
<b>Carter Barron Amphitheater</b>	<span>●●●●●</span>	<i>4850 Colorado Avenue NW</i>
Farragut North <span>●●●●●</span>		
<b>D.A.R. Constitution Hall</b>	<span>●●●●●</span>	<i>1776 D St. NW</i>
Farragut West <span>●●●●●</span>		
<b>Ford's Theater</b>	<span>●●●●●</span>	<i>511 10th St. NW</i>
Metro Center <span>●●●●●</span> , Gallery Place <span>●●●●●</span>		
<b>Folger Theatre</b>	<span>●●●●●</span>	<i>201 East Capitol St. SE</i>
Capitol South <span>●●●●●</span>		
<b>Hartke Theater, Catholic University</b>	<span>●●●●●</span>	<i>3501 Harewood Rd. NE</i>
Foggy Bottom-GWU <span>●●●●●</span>		
<b>Howard Theatre</b>	<span>●●●●●</span>	<i>620 T St. NW</i>
Shaw-Howard U <span>●●●●●</span>		
<b>Kennedy Center</b>	<span>●●●●●</span>	<i>2700 F St. NW</i>
Foggy Bottom-GWU <span>●●●●●</span> Transfer to Kennedy Center Shuttle		
<b>Lincoln Theater</b>	<span>●●●●●</span>	<i>1215 U St. NW</i>
U Street <span>●●●●●</span>		
<b>Lisner Auditorium, GWU</b>	<span>●●●●●</span>	<i>730 21st St. NW</i>

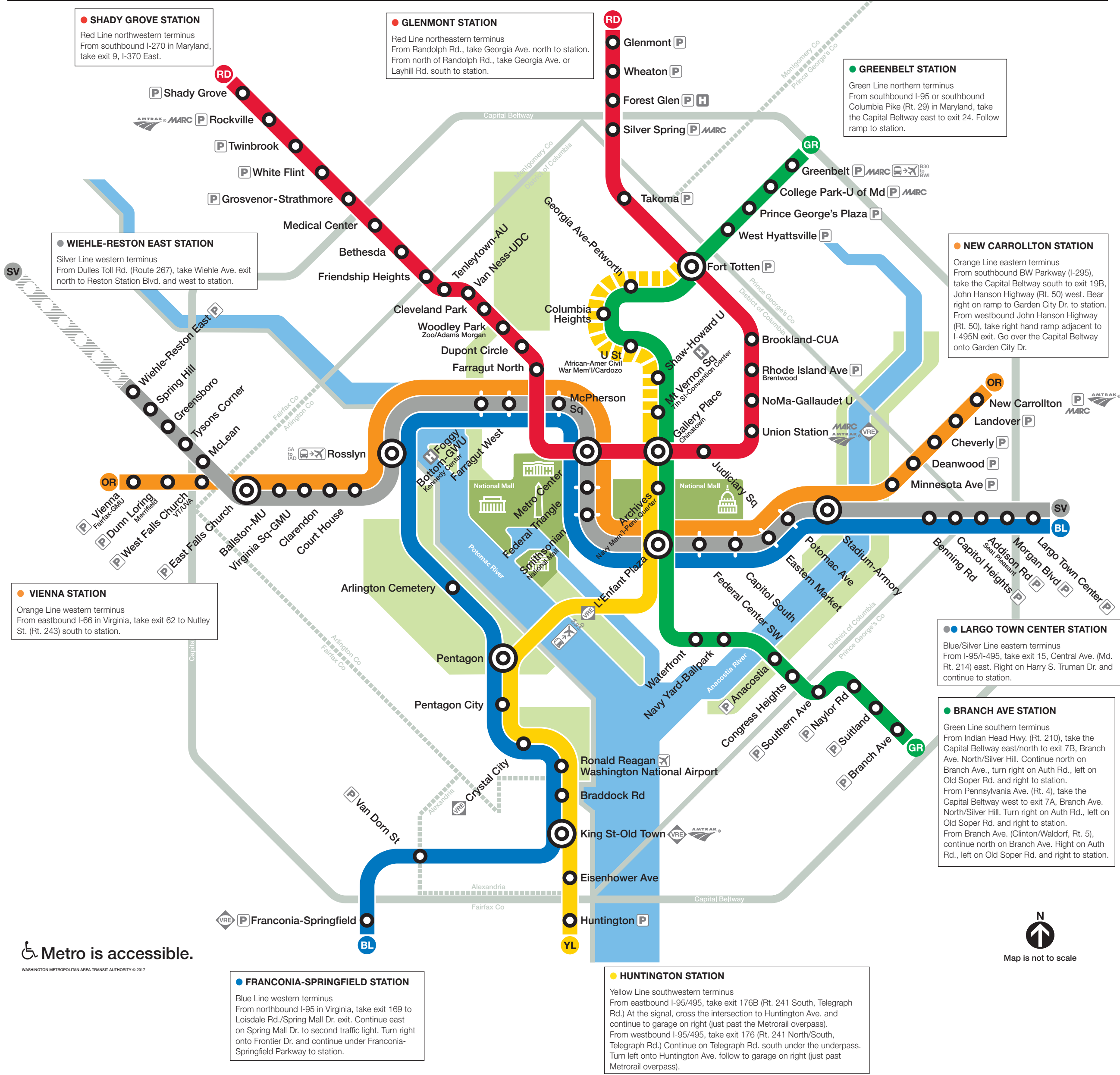
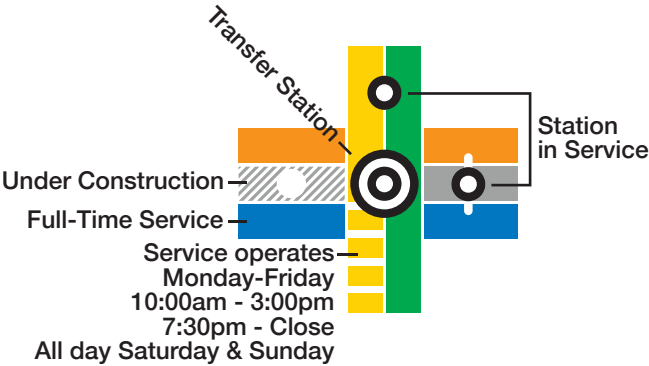




wmata.com  
Customer Information Service: 202-637-7000  
TTY Phone: 202-962-2033  
Metro Transit Police: 202-962-2121

- Legend**
- RD** Red Line • Glenmont / Shady Grove
  - OR** Orange Line • New Carrollton / Vienna
  - BL** Blue Line • Franconia-Springfield / Largo Town Center
  - GR** Green Line • Branch Ave / Greenbelt
  - YL** Yellow Line • Huntington / Mt Vernon Sq / Fort Totten
  - SV** Silver Line • Wiehle-Reston East / Largo Town Center

- Station Features**
- Bus to Airport
  - Parking
  - Hospital
  - Airport
- Connecting Rail Systems**
- AMTRAK
  - VRE
  - MARC



**Metro is accessible.**

WASHINGTON METROPOLITAN AREA TRANSIT AUTHORITY © 2017

## METRORAIL

### Hours of service

Monday - Thursday: 5 a.m. - 11:30 p.m.  
Friday: 5 a.m. - 1:00 a.m.  
Saturday: 7 a.m. - 1:00 a.m.  
Sunday: 8 a.m. - 11:00 p.m.

When traveling at night, please check the last train departure times posted in stations.

### Finding the Metro station

- If you're driving, look for the large Metro signs to direct you to the station.

- Tall brown columns with a large **M** identify the station's entrance.

- Color stripes on the column show the lines that serve the station.

### Metrail accessibility

Elevators and escalators connect station entrance levels with the train platforms. If an elevator is out-of-service, shuttle bus service is available on request. To find out which elevators are out-of-service:

- Visit [wmata.com](http://wmata.com) and check the service status box on the home page.
- Call 202-962-1212 for a list of out-of-service equipment.
- Check the monitor at each station manager's kiosk.
- Check the electronic signs in stations.

### Waiting for the train

- Signs in the station tell you which train platform to use for your destination.
- Please stand behind the bumpy tiles along the platform's edge.
- Electronic signs in stations and flashing lights along the platform edge signal a train's arrival.

### Wi-Fi in stations

- A number of Metrorail stations offer free wi-fi. Select "Metro-Public" and agree to the terms and conditions.

### Boarding the train

- Check the destination of the train posted above the side windows.
- Stand clear of the train car doors and let riders get off before you board. Step over the small gap between the platform and the train.
- Listen for the chimes that signal the car doors are closing. If the train is full, step back and wait for the next train. Unlike elevator doors, train doors do not reopen automatically.

## PARKING

Most end-of-the-line stations—near the Capital Beltway (I-495/I-95)—have the largest parking lots. On weekends, it's usually easy to find a space to park, but on weekdays, many lots fill up early. Parking at Metro-operated lots is free on Sunday and federal holidays. On weekdays and Saturday, there is a fee. You can pay with a credit card or SmarTrip® card. Cash is only accepted at metered parking spaces.

## METRO SALES OFFICE AND M SHOP

Located at Metro Center Station, 12th & F Streets NW, Washington DC 20005

Open weekdays 8am - 6pm.  
More retail locations at [wmata.com/stores](http://wmata.com/stores)

## METROBUS

### Hours of service

Schedules and frequency vary by route. Visit [wmata.com/schedules](http://wmata.com/schedules).

### Where to wait for the bus

- Stand at designated Metrobus stops.
- Check the bus destination before you board. The route number and destination are displayed above the windshield or on the boarding side of the bus.

## PAYING THE FARE

### Metrorail

- Fares are based on when and how far you travel. Fares (and travel times) are posted in Metro stations on farecard machines, on the information kiosk and beneath the large Metrorail map.
- Each person over five years old must have their own SmarTrip® card to ride.

### Metrobus

- Metrobus operators do not carry cash. Unless you use a SmarTrip® card or token, you must have exact change to pay your fare.

- Fares are posted on the farebox.

### Special fares

- Up to two children age four and under may ride free with a paying customer.
- If you plan to ride a lot in one day, a One Day Pass can save you money and can be loaded onto your SmarTrip® card. And if you plan to ride a lot in a week, see if a weekly pass is a better value for you.

- Senior citizens and people with disabilities can pay one-half the regular Metrorail or Metrobus fare. Visit [wmata.com](http://wmata.com) or call 202-637-7000 for details.

## TRANSFERS

When transferring from bus-to-rail or rail-to-bus, Metro (and all regional bus systems) offers a 50¢ discount on the second trip. Transfers from bus-to-bus are free as long as the second bus does not cost more than the first bus. If it does, you must pay the difference. To get the discounted or free transfer, you must pay your fare with a SmarTrip® card. If you pay with cash or a pass, you will not get the discounted or free transfer. The transfer period is two hours between the start of the first trip and the start of the second trip.

## METROACCESS

For information and to find out if you qualify for Metro's paratransit service, MetroAccess, call 301-562-5360 (TTY 301-588-7535) or visit [wmata.com](http://wmata.com).

## METROALERTS

Sign up for MetroAlerts at [wmata.com](http://wmata.com) and get timely, targeted Metro information sent to your computer or mobile device.

## NEXT ARRIVALS

View data for Next Train arrivals and BusETA by selecting your choice on [wmata.com](http://wmata.com).

Information is subject to change.