



Metrobus and Connecting Bus Service in Washington, DC



Washington, DC

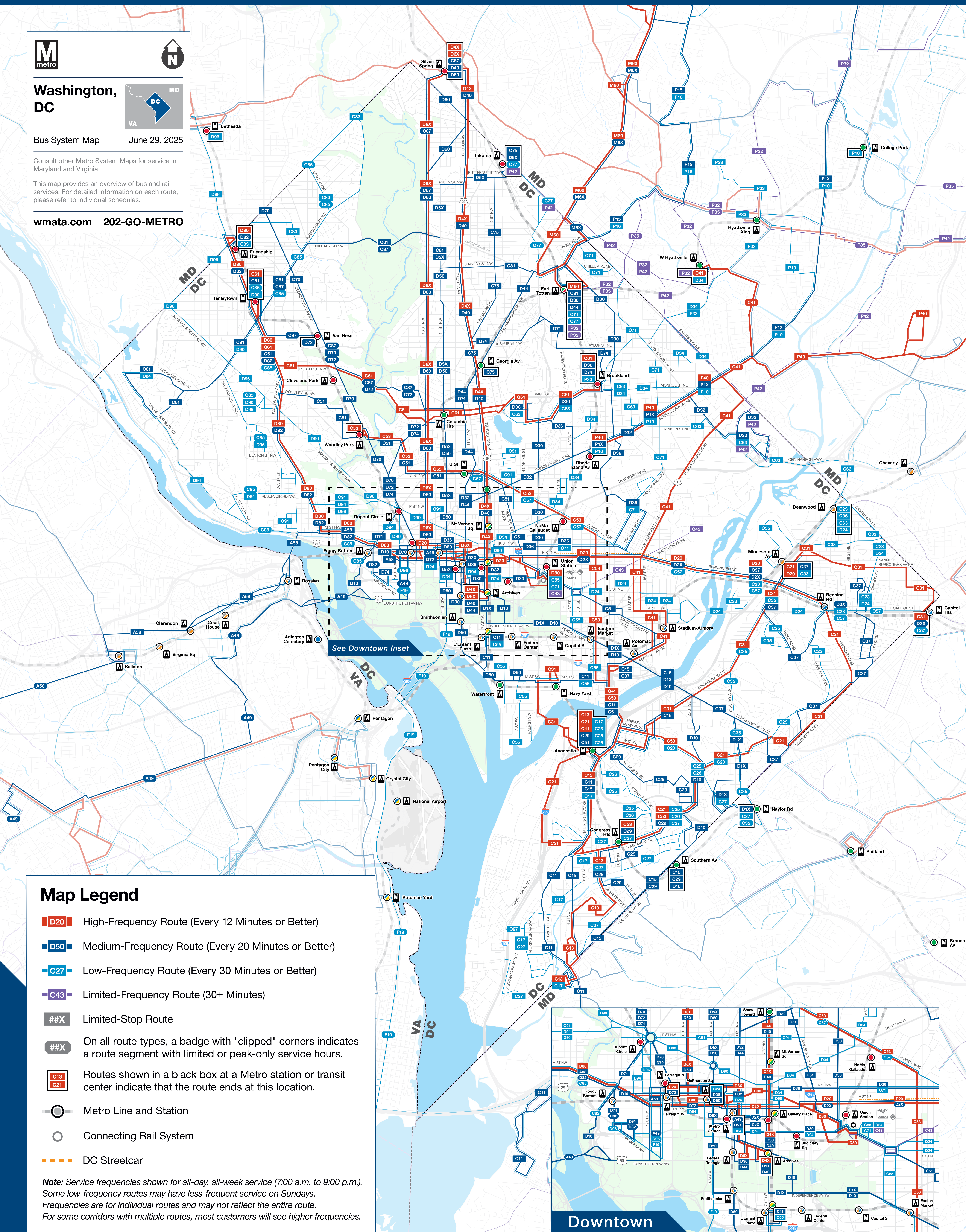
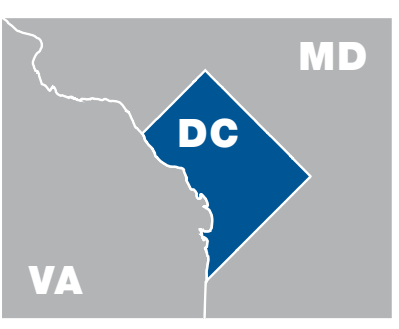
Bus System Map

June 29, 2025

Consult other Metro System Maps for service in Maryland and Virginia.

This map provides an overview of bus and rail services. For detailed information on each route, please refer to individual schedules.

wmata.com 202-GO-METRO

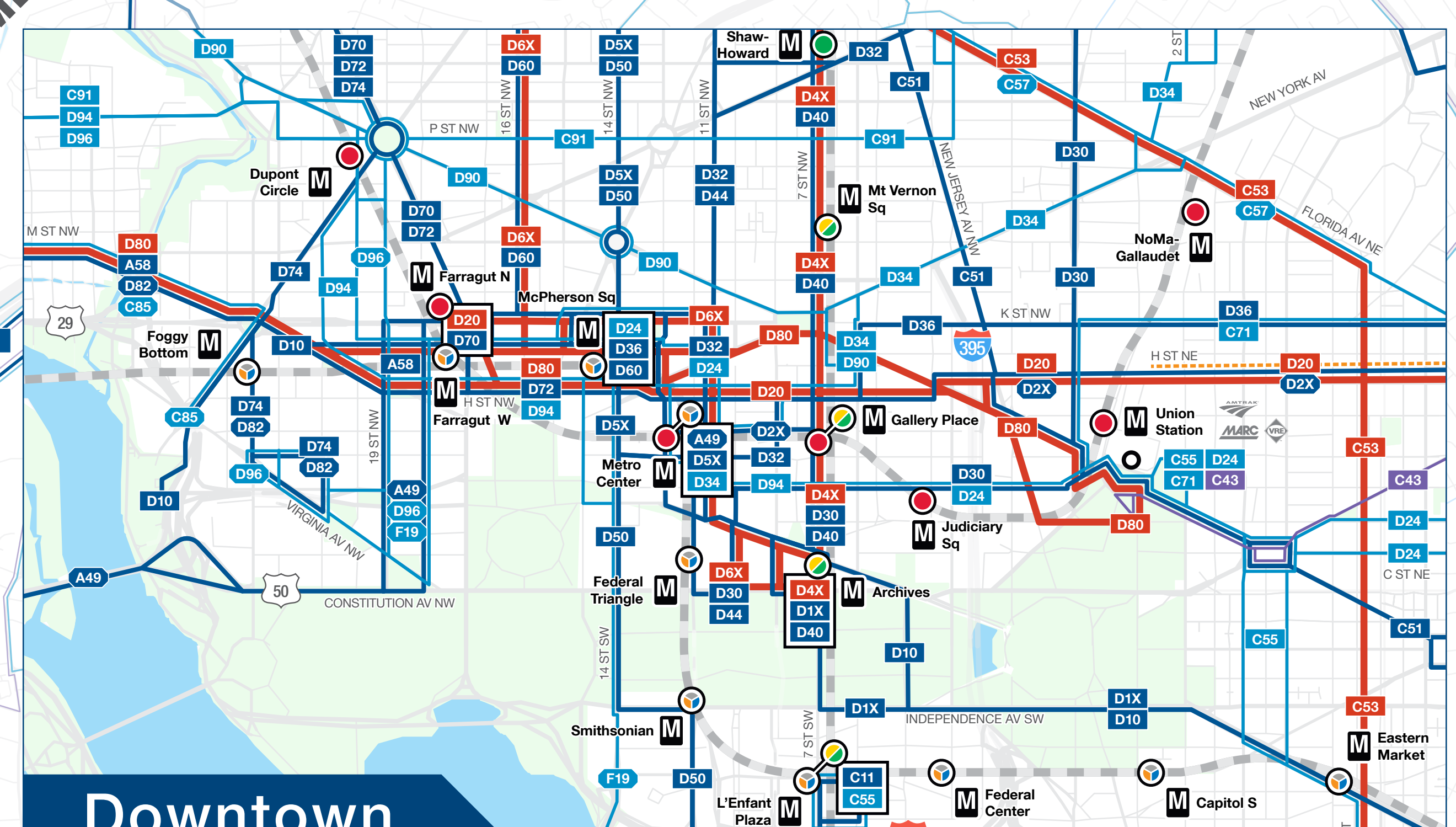


See Downtown Inset

Map Legend

- High-Frequency Route (Every 12 Minutes or Better)
- Medium-Frequency Route (Every 20 Minutes or Better)
- Low-Frequency Route (Every 30 Minutes or Better)
- Limited-Frequency Route (30+ Minutes)
- Limited-Stop Route
- On all route types, a badge with "clipped" corners indicates a route segment with limited or peak-only service hours.
- Routes shown in a black box at a Metro station or transit center indicate that the route ends at this location.
- Metro Line and Station
- Connecting Rail System
- DC Streetcar

Note: Service frequencies shown for all-day, all-week service (7:00 a.m. to 9:00 p.m.). Some low-frequency routes may have less-frequent service on Sundays. Frequencies are for individual routes and may not reflect the entire route. For some corridors with multiple routes, most customers will see higher frequencies.



Downtown