

FY22 Proposed Metrobus Consolidated Route Network Service Plan

Under this proposal, Metro could only afford to offer 45% of its pre-pandemic bus service. In order to serve as many customers as possible, three key criteria were used in developing this bus service plan:

- **Ridership Demand** - where riders are TODAY (not pre-pandemic, not where demand may build in the future)
- **Equity / Essential Travel** – as today’s ridership skews to the low income who rely on Metro for essential travel to groceries, medical appointments and daily necessities, the routes also support access to jobs in health care at hospitals and in other sectors.
- **Redundancy** – consolidating multiple bus routes on the same corridor. Also, where most efficient, taking advantage of transfer opportunities.

While this proposal was designed to serve currently essential trips in the pandemic, it is otherwise trip purpose agnostic except for changes to weekend bus service, which includes extended routes to cover absent rail service as follows:

- Red Line service on the western side of the system
- Green line service from east of the Anacostia River
- Blue/Orange/Yellow service from Virginia

Most importantly, this proposal was designed to make the best use of projected budget dollars. Metro expects public comments to inform any final decisions on the proposed routes.

Specific proposals for each Metrobus line are included in the tables by jurisdiction on the subsequent pages. The table below provides a legend which provides a brief summary of how each line is affected:

	Continues to operate at current service level
	Service is modified providing partial coverage on the line, or another line has been modified to provide a partial replacement for that line
	Service is currently operating and will no longer be served in the proposed plan
	Currently not operating and will continue to not operate
n/a	There was no service on this line pre-pandemic on this service day

FY22 Proposed Consolidated Route Network Service Plan - DC

Route	Line Name	Weekday Status	Sat/Sun Status	Description
30N 30S	Friendship Heights-Southeast			All stops covered by 31,33 & 32,36, eliminates one-seat trips from SE to NW
31 33	Wisconsin Avenue			Maintain FY21 span & frequency
32 34 36	Pennsylvania Avenue			Maintain FY21 span & frequency
37	Wisconsin Avenue Limited		n/a	Maintain no service
39	Pennsylvania Avenue Limited		n/a	Maintain no service
42 43	Mount Pleasant			Maintain FY21 span & frequency / eliminate Farragut Sq. to Gallery Place
52 54	14th Street			Maintain FY21 span & frequency
59	14th Street Limited			Eliminate line, add some additional route 54 trips, all stops covered, eliminates limited-stop service
60	Fort Totten-Petworth		n/a	Maintain no service on route 60 / Maintain FY21 span & frequency on route 64 between Ft. Totten and Petworth, eliminate service south of Petworth
64				
62 63	Takoma-Petworth			Eliminate entire line on weekdays (already not operating on Sat/Sun)
70	Georgia Avenue-7th Street			Maintain FY21 span & frequency
74	Convention Center-Southwest Waterfront			Eliminate entire line
79	Georgia Avenue Limited			Maintain FY21 span & frequency
80	North Capitol Street			Maintain FY21 span & frequency / eliminate service between Union Sta. and Kennedy Ctr. / add service from Union Sta. to Federal Triangle to replace segment of D6
90 92 96	U Street-Garfield			Maintain FY21 span & frequency
97	East Capitol Street-Cardozo		n/a	Eliminate service between Tenleytown and Union Sta. / maintain FY21 span & freq. from Union Sta. to E. Capitol & MN Ave. / new alignment to replace U5, V8 and W4 segments between E. Cap. & MN Ave. and Deanwood
A2 A6 A7	Anacostia-Congress Heights			Combine service into one alignment from Anacostia to Congress Heights via MLK, S. Capitol, Southern Ave, Wheeler Rd. and Alabama Ave. / W4 realigned to replace A2 service on 6th & MS Ave. / Some trips extended to Archives on Sat. & Sun. / Stops deeper in neighborhoods no longer served
A8				
A4 W5	Anacostia-Fort Drum		n/a	Eliminate line, route W4 is modified to replace service between Chesapeake & MLK and DC Village, A8 still covers other stops on MLK Ave. / Service to Coast Guard HQ is eliminated, no service at W5 only stops
A9	M. L. King Jr. Avenue Limited		n/a	Maintain no service
A31 A32 A33	Minnesota Ave-Anacostia		n/a	Eliminate entire line
B2	Bladensburg Road-Anacostia			Eliminate service between Mt. Rainier and Bladensburg Rd. & Eastern Ave. / Eliminate service between 14th/15th & C/D Sts. NE and Anacostia Sta. / Route V2 increased to replace MN & PA Ave. to Anacostia segment / route modified to replace route D6 between 14th/15th & C/D Sts. NE and Union Sta. and replace B8,9/H6 service in Ft. Lincoln
B8 B9	Fort Lincoln Shuttle		n/a	Maintain no service / Modified B2 replaces service in Ft. Lincoln
D1	Glover Park-Franklin Square		n/a	Maintain no service
D2	Glover Park-Dupont Circle			Eliminate entire line / Modified N6 replaces service between Dupont Circle and Benton St. & Tunlaw Rd. with new service on Tunlaw Rd. between Benton St. & NM Ave.
D4	Ivy City-Franklin Square			Eliminate entire line
D5	MacArthur Blvd-Georgetown		n/a	Maintain no service

Route	Line Name	Weekday Status	Sat/Sun Status	Description	
D6	Sibley Hospital - Stadium-Armory			Eliminate entire line / Modified route N6 replaces service between Sibley Hospital and MacArthur Bl. & AZ Ave. and service between Dupont Cir. And Reservoir & 37th / Modified route 80 replaces service on E St. NW / Modified B2 replaces service between Union Sta. and C/D & 14th/15th Sts. NE	
D8	Hospital Center			Eliminate entire line	
D31	16th St-Tenleytown		n/a	Eliminate entire line	
D32			n/a		
D33			n/a		
D34			n/a		
D51	Congress Heights-Georgetown		n/a	Eliminate entire line	
E2	Ivy City-Fort Totten			Eliminate entire line (already not operating on Sat/Sun)	
E4	Military Road-Crosstown			Eliminate entire line	
E6	Chevy Chase		n/a	Maintain no service	
G2	P Street-LeDroit Park			Eliminate entire line (already not operating on Sat/Sun)	
G8	Rhode Island Avenue			Maintain FY21 span & frequency	
G9	Rhode Island Ave Limited		n/a	Maintain no service	
H1	Brookland-Potomac Park		n/a	Maintain no service	
H2	Crosstown			Maintain FY21 span & frequency / modify H2 to operate via Columbia Rd. and Calvert St. to CT Ave. and eliminate service on Adams Mill & Harvard / modify H2 and H4 to replace L1,2 service on CT Ave. north to Western Ave. and extend H2,4 to Friendship Hts. service between CT Ave. and Tenleytown is eliminated	
H3			n/a		
H4					
H6	Brookland-Fort Lincoln			Eliminate entire line, modified route B2 replaces service in Ft. Lincoln	
H8	Park Road-Brookland			Eliminate entire line	
H9			n/a		
K2	Takoma-Fort Totten		n/a	Eliminate entire line	
L1	Connecticut Avenue		n/a	Eliminate entire line (L1 already not operating) / All L2 stops covered by either route 42,43 or modified route H2,4	
L2					
M4	Nebraska Avenue		n/a	Eliminate entire line, modified route N6 replaces service south of MA Ave.	
M6	Fairfax Village			Eliminate entire line (already not operating on Sat/Sun)	
N2	Massachusetts Avenue		n/a	Modify route N6 to replace D2 from Dupont Circle to Tunlaw Road, serve Cathedral Hts. Via NM Ave. NE Ave. MA Ave, ID Ave. and Cathedral Ave. then replace route M4 south of NM Ave. / service east of ID Ave. and north/west of NE & MA Ave. is eliminated	
N4			n/a		
N6					
P6	Anacostia-Eckington			Eliminate entire line. Route A8 extension on Sat/Sun replaces service between Anacostia and Archives	
S1	16th Street-Potomac Park		n/a	Maintain no service	
S2	16th Street			Reduce weekday frequency from FY21 levels, maintain FY21 span and FY21 Sat/Sun frequency	
S9	16th Street Limited				
S35	Fort Dupont Shuttle		n/a	Eliminate entire line	
S41	Rhode Island Ave-Carver Terrace		n/a	Eliminate entire line	
U4	Sheriff Road-River Terrace			Eliminate entire line	
U5	Marshall Heights			Eliminate entire line, modified route 96 replaces service on U5 alignment between MN Ave. & Ridge Rd. and TX Ave. & E St. as well as U5,6 alignment through Marshall Heights	
U6					
U7	Deanwood-Minnesota Ave			Eliminate entire line	
V1	Benning Heights-M St		n/a	Maintain no service	
V2	Capitol Heights-Minnesota Ave			Eliminate route V4 and convert to route V2 trips. Maintain FY21 span & frequency between Capitol Heights and MN & PA Ave. Replace B2 trips with V2 trips between PA & MN Ave. and Anacostia	
V4					
V7			n/a		
V8	Benning Heights-Alabama Ave			Replace route V7 with modified route W4, maintain FY21 span & frequency on Benning Road between MN Ave. and H St. SE with modified route W4, replace service on H St. and AL Ave. SE with modified route 96	

Route	Line Name	Weekday Status	Sat/Sun Status	Description
W1	Shipleigh Terrace-Fort Drum		n/a	Eliminate entire line
W2	United Medical Center-Anacostia			Modify route W2 to operate between Anacostia Sta. and United Medical Center via existing route between Anacostia and Alabama Ave. then via Alabama Ave., Stanton Rd., MS Ave. and Southern Ave. Service between Anacostia and Washington Overlook is eliminated and service to Good Hope Marketplace and Shipleigh Terrace is eliminated
W3				
W4	Deanwood-Alabama Avenue			Modify route to maintain FY21 span & frequency between Benning Road & East Capitol St. and Alabama Ave. & 6th St. SE, modify northern end of route via Benning Rd. and MN Ave. to MN Ave. Sta. Modify southern end to operate via 6th St. and MS Ave. SE to replace route A2 and then route A4 from Chesapeake & MLK Ave. to DC Village
W6	Garfield-Anacostia Loop			Eliminate entire line
W8				
W45	Mt. Pleasant-Tenleytown		n/a	Eliminate entire line
W47			n/a	
X1	Benning Road		n/a	Maintain no service
X3			n/a	
X2	Benning Road-H Street			Maintain FY21 span & frequency
X8	Maryland Avenue			
X9	Benning Rd-H St Limited		n/a	Maintain FY21 span & frequency, eliminate route segment between MN Ave. Sta. and Capitol Heights Sta.

FY22 Proposed Consolidated Route Network Service Plan - MD

Route	Line Name	Weekday Status	Sat/Sun Status	Description
83	College Park			Eliminate route 86, modify route 83 north of College Park Sta. to replace route C2 between College Park and Greenbelt / service to Cherry Hill is eliminated
86				
87	Laurel Express		n/a	Maintain no service
89	Laurel		n/a	Eliminate entire line
89M			n/a	
A12	Martin Luther King Jr. Hwy			Maintain FY21 span & frequency
B21	Bowie State University		n/a	Eliminate entire line
B22			n/a	
B24	Bowie-Belair		n/a	Eliminate entire line
B27	Bowie-New Carrollton		n/a	Eliminate entire line
B29	Crofton-New Carrollton		n/a	Maintain no service
B30	Greenbelt-BWI Airport Express		n/a	Maintain no service
C2	Greenbelt-Twinbrook			Eliminate route C2, modify route C4 to operate on FY21 combined C2,4 span & frequency between Prince Georges Plaza and Rockville via route C4 alignment between Prince Georges Plaza and Wheaton and route Q4 alignment between Wheaton and Rockville
C4				
C8	College Park-White Flint			Eliminate entire line (line never had Sunday service)
C11	Clinton			Eliminate entire line
C13				
C12	Hillcrest Heights			Eliminate entire line (line never had Sunday service, Saturday service currently not operating)
C14				
C21	Central Avenue		n/a	Eliminate entire line
C22			n/a	
C26			n/a	
C29		n/a		
C28	Pointer Ridge		n/a	Maintain no service
D12	Oxon Hill-Suitland			Eliminate routes D13 & D14. Modify route D12 to operate from Suitland Sta. to Oxon Hill & Livingston Rds. Then via route NH1 alignment to National Harbor. Route D12 service between Oxon Hill & Livingston Rds. And Southern Ave, Sta. is eliminated
D13			n/a	
D14				
F1	Chillum Road			Eliminate entire line
F2				
F4	New Carrollton-Silver Spring			Maintain FY21 span & frequency
F6	New Carrollton-Fort Totten		n/a	Eliminate entire line
F8	Langley Park - Cheverly			Eliminate entire line
F12	Ardwick Industrial Park Shuttle		n/a	Eliminate entire line
F13	Cheverly-Washington Business Park		n/a	Eliminate entire line
F14	Sheriff Road-Calitol Heights			Eliminate entire line (line never had Sunday service)
G12	Greenbelt-New Carrollton			Eliminate route G12, maintain FY21 span & frequency on route G14
G14				
H11	Marlow Heights-Temple Hills		n/a	Eliminate entire line
H12				
H13			n/a	

Route	Line Name	Weekday Status	Sat/Sun Status	Description
J1	Bethesda-Silver Spring		n/a	Operate J1 trips as J2 trips, Maintain FY21 span & frequency on route J2
J2				
J4	College Park-Bethesda Limited		n/a	Maintain no service
J12	Marlboro Pike			Eliminate line, modified route K12 replaces service between Capitol Heights Sta. and Silver Hill Road
K6	New Hampshire Avenue-Maryland			Maintain FY21 span & frequency
K9	New Hampshire Avenue-MD Limited		n/a	Maintain no service
K12	Forestville			Modify route to operate via existing route from Branch Ave. Sta. to Silver Hill Road, then operate via route J12 from Silver Hill Road and Capitol Heights Sta. Service between PA Ave. & Silver Hill Rd. and Suitland Sta. is eliminated
L8	Connecticut Avenue-Maryland		n/a	Eliminate entire line
NH1	National Harbor-Southern Ave			Eliminate entire line, modified route D12 replaces service between Wheeler & St. Barnabas and National Harbor
NH2	National Harbor-Alexandria			Eliminate entire line (already not operating on Sat/Sun)
P12	Eastover-Addison Road			Maintain FY21 span & frequency
P18	Oxon Hill-Fort Washington		n/a	Eliminate entire line
P19			n/a	
Q1	Veirs Mill Road			Eliminate entire line, modified route C4 replaces service on Veirs Mill Road, all remaining stops are covered by other service
Q2				
Q4				
Q5				
Q6				
R1	Riggs Road		n/a	Eliminate route R1, maintain FY21 span & frequency on route R2
R2				
R4	Queens Chapel Road			Eliminate entire line
R12	Kenilworth Avenue			Eliminate entire line (line never had Sunday service, Saturday service currently not operating)
T2	River Road		n/a	Eliminate entire line
T14	Rhode Island Avenue-New Carrollton			Eliminate entire line
T18	Annapolis Road			Maintain FY21 span & frequency
V12	District Heights-Suitland			Eliminate entire line
V14	District Heights-Seat Pleasant			Eliminate entire line
W14	Bock Road		n/a	Eliminate entire line
Y2	Georgia Avenue-Maryland			Maintain FY21 span & frequency
Y7				
Y8				
Z2	Colesville-Ashton		n/a	Eliminate entire line
Z6	Calverton-Westfarm			Eliminate entire line, modified Z8 replaces segment from Columbia Pike & Industrial Pkwy. To Broadbirch & Cherry Hill
Z7	Laurel-Old Columbia Pike Express		n/a	Eliminate entire line
Z8	Fairland			Modify route to operate existing alignment from Silver Spring to Columbia Pike & Industrial, then via route Z6 alignment to Broadbirch & Cherry Hill, then Cherry Hill to Randolph & Old Columbia Pike, then existing alignment to Greencastle. / Service between Columbia Pike & Industrial and Old Columbia Pike & Industrial and Old Columbia Pike & Randolph is eliminated

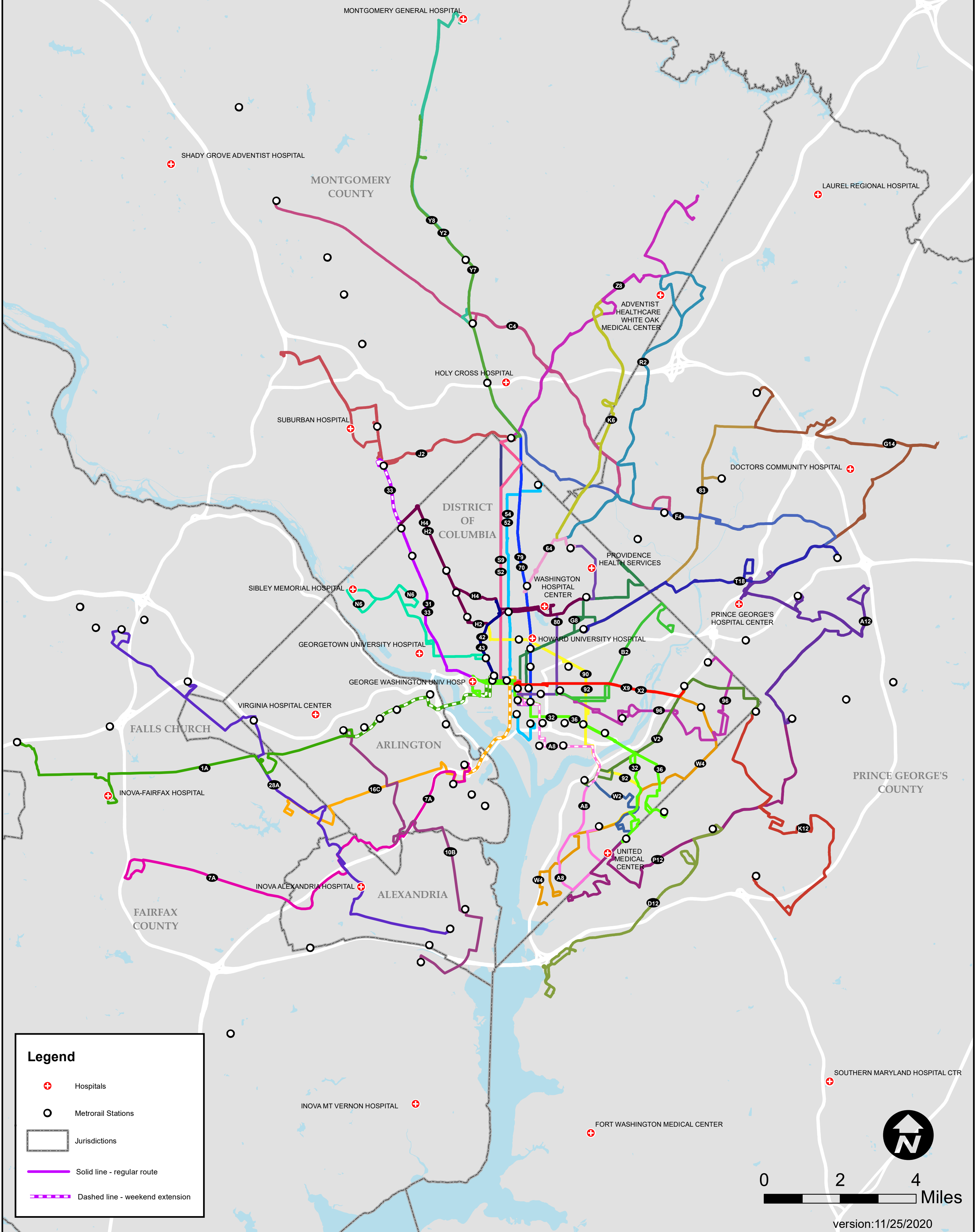
FY22 Proposed Consolidated Route Network Service Plan - VA

Route	Line Name	Weekday Status	Sat/Sun Status	Description
1A	Wilson Blvd-Vienna			Maintain FY21 span & Frequency. Extend Sat/Sun service to Farragut Sq. via Wilson/Clarendon, Ft. Myer Dr., US 50, I-66, E St. NW, 18th/19th Sts, K/I Sts.
1B				
1C	Fair Oaks-Fairfax Blvd			Eliminate entire line
2A	Washington Blvd-Dunn Loring			Eliminate entire line
2B	Fair Oaks-Jermantown Rd			Eliminate entire line
3A	Annandale Rd			Eliminate entire line, Fairfax Connector proposing replacement service
3T	Pimmit Hills			Maintain no service, Fairfax Connector proposing replacement service
3Y	Lee Highway-Farragut Square		n/a	Maintain no service
4A	Pershing Dr-Arlington Blvd		n/a	Eliminate entire line
4B				
5A	DC-Dulles			Eliminate entire line
7A	Lincolnia-North Fairlington			Eliminate routes 7F & 7Y, Maintain FY21 span & frequency on a modified route 7A operating from Pentagon to Southern Towers on existing alignment, then Seminary, Kenmore, N. Van Dorn and Duke St. to route 29G alignment from I-395 to Patriot & Americana Drives. DASH is proposing replacement service on Beauregard St.
7F				
7Y			n/a	
7C	Park Center-Pentagon		n/a	Maintain no service
7P			n/a	
7M	Mark Center-Pentagon		n/a	Eliminate entire line
7W	Lincolnia-Pentagon		n/a	Maintain no service
8S	Foxchase-Seminary Valley		n/a	Maintain no service
8W			n/a	
8Z			n/a	
10A	Alexandria-Pentagon			Eliminate entire line, route 10A trips replaced with modified route 10B trips between Huntington and Mt. Vernon Ave. & S. Glebe Rd. Service is eliminated between S. Glebe Rd. and Pentagon Sta.
10E			n/a	
10N				
10B	Hunting Point-Ballston			Modify route south of Washington & Franklin/Gibbon Sts. To operate via 10A alignment to Huntington Sta. Also modify route between Walter Reed & Columbia Pike and Glebe Rd. & 2nd St. S to operate via Columbia Pike and Glebe Road. Service is eliminated between Washington & Franklin/Gibbon Sts. and Hunting Point as well as between Walter Reed & Columbia Pike and Glebe Rd. and 2nd St. S
11Y	Mount Vernon Express		n/a	Maintain no service
15K	Chain Bridge Rd		n/a	Maintain no service, Fairfax Connector proposing replacement service

Route	Line Name	Weekday Status	Sat/Sun Status	Description
16A	Columbia Pike			Eliminate service on routes 16A & 16E, modify route 16C to operate from Army Navy Dr. & Eads St. via Eads, 12th/15th and Hayes St. (both directions) to Hayes & Army-Navy or eastbound from Columbia Pike & Joyce St. Also modify route between Columbia Pike & Jefferson St. to Leesburg & Columbia Pikes to operate via Jefferson and Leesburg Pike. Service on route 16C is eliminated on Columbia Pike and South Rotary Rd. between Joyce and Eads Sts., on Army-Navy Dr. between Eads and Hayes Sts. and on Columbia Pike between Jefferson St. and Leesburg Pike. On Sat/Sun, Pentagon Transit Center will not be served and service will be extended to Franklin Square from Eads St. via I-395 and 14th St. NW. All 16H stops on Columbia Pike will be served by route 16C
16C				
16E				
16G	Columbia Pike-Pentagon City			Entire line is eliminated and replaced with additional modified 16C trips (making all stops on Columbia Pike)
16H				
16L	Annandale-Skyline City-Pentagon		n/a	Maintain no service
16Y	Columbia Pike-Farragut Square		n/a	Maintain no service
17B	Kings Park-North Springfield		n/a	Eliminate entire line
17M			n/a	
17G	Kings Park Express		n/a	Eliminate entire line
17H			n/a	
17K			n/a	
17L			n/a	



Route	Line Name	Weekday Status	Sat/Sun Status	Description
18G	Orange Hunt		n/a	Maintain no service
18H			n/a	
18J			n/a	
18P	Burke Centre		n/a	Eliminate entire line
21A	Landmark-Bren Mar Park-Pentagon		n/a	Maintain no service
21D			n/a	
22A	Barcroft-South Fairlington			Eliminate entire line
22C			n/a	
22F			n/a	
23A	McLean-Crystal City			Eliminate entire line, route 23A,B trips replaced with modified route 10B trips. Service is eliminated between Tysons Corner and Ballston, between Shirlington and Mt. Vernon Ave. & Russell Rd. and between Mt. Vernon Ave. & South Glebe Rd. and Crystal City Sta.
23B				
23T				
25B	Landmark-Ballston			Eliminate entire line
26A	Annandale-East Falls Church		n/a	Maintain no service
28A	Leesburg Pike			Modify route east of INOVA Alexandria Hospital to operate via Howard, Jordan and Duke Sts. To King St. Sta. Also modify route between Seven Corners and Broad & Washington Sts. To operate via Wilson, Roosevelt, Sycamore and Washington. Service is eliminated between Alexandria Hospital and King St. Station on King St. as well as on East Broad St. between Seven Corners and Washington St.
28F	Skyline City		n/a	Maintain no service
28G			n/a	
29C	Annandale		n/a	Eliminate entire line. Modified route 7A provides replacement service between I-395 and Patriot & Americana Drives
29G			n/a	
29K	Alexandria-Fairfax			Eliminate entire line. Modified route 7A provides replacement service between Duke & Van Dorn St. and Patriot & Americana Drives
29N				
29W	Braeburn Dr-Pentagon Express		n/a	Maintain no service, Fairfax Connector proposing replacement service
38B	Ballston-Farragut Square			Eliminate entire line. Sat/Sun route 1A extension provides replacement service between Wilson Bl. & 10 St. S. and Wilson Bl. & Ft. Myer Dr.
MW1	Metroway - Potomac Yard			Eliminate entire line
NH2	National Harbor-Alexandria			Eliminate entire line
REX	Richmond Highway Express			Eliminate entire line

FY22 Proposed Consolidated Route Network Service Plan



Legend

- + Hospitals
- Metrorail Stations
- ▭ Jurisdictions
- Solid line - regular route
- - - Dashed line - weekend extension



 Miles
 version: 11/25/2020