









 For a more detailed view of DC and Maryland, please see the corresponding revised Visionary Network map.

MAP LEGEND

Revised Visionary Better Bus Network

-  High Frequency (Every 12 Minutes or Better)
-  Medium Frequency (Every 20 Minutes or Better)
-  Low Frequency (Every 30 Minutes or Better)
-  Other Local Providers
-  Express Routes
-  Route Segment with Limited or Rush-Only Service
-  Metrorail
-  Metro Station
-  Connecting Rail System

Note: Service frequencies shown for all day service (7:00 a.m. – 9:00 p.m.)

