

How to use this timetable

- Use the map to find the stops closest to where you will get on and off the bus.
- Select the schedule (Weekday, Saturday, Sunday) for when you will travel. Along the top of the schedule, find the stop at or nearest the point where you will get on the bus. Follow that column down to the time you want to leave.
- Use the same method to find the times the bus is scheduled to arrive at the stop where you will get off the bus.
- If the bus stop is not listed, use the time shown for the bus stop before it as the time to wait at the stop.
- The end-of-the-line or last stop is listed in ALL CAPS on the schedule.

Cómo Usar este Horario

- Use este mapa para localizar las paradas más cercanas a donde se subirá y bajará del autobús.
- Seleccione el horario (Entre semana, sábado, domingo) de cuando viajará. A lo largo de la parte superior del horario, localice la parada o el punto más cercano a la parada en la que se subirá al autobús. Siga esa columna hacia abajo hasta la hora en la que desee salir.
- Utilice el mismo método para localizar las horas en que el autobús está programado para llegar a la parada en donde desea bajarse del autobús.
- Si la parada del autobús no está listada use la hora que se muestra en la parada anterior como la hora de espera en la parada.
- El final de la ruta o la última parada del autobús aparece en letras MAYÚSCULAS en el horario.

English-Español

metrobus

W13,14 Bock Road Line



& All Metrobuses are fully accessible and are equipped with lifts or ramps for wheelchair accessibility
Todos los autobuses de Metro son accesibles a personas con impedimentos y están equipados con rampas o elevadores para sillas de ruedas

Serves these locations-Brinda servicio a estas ubicaciones

Fort Washington Forest (W13)
Friendly
Palmers Corner
Bock Rd.
Oxon Hill
Indian Head Hwy. (MD Rt. 210)
South Capitol St.
Anacostia station (W14)
The Mall (W13)
Federal Triangle (W13)
Farragut Square (W13)

Schedule 12-18-11

Washington Metropolitan Area Transit Authority

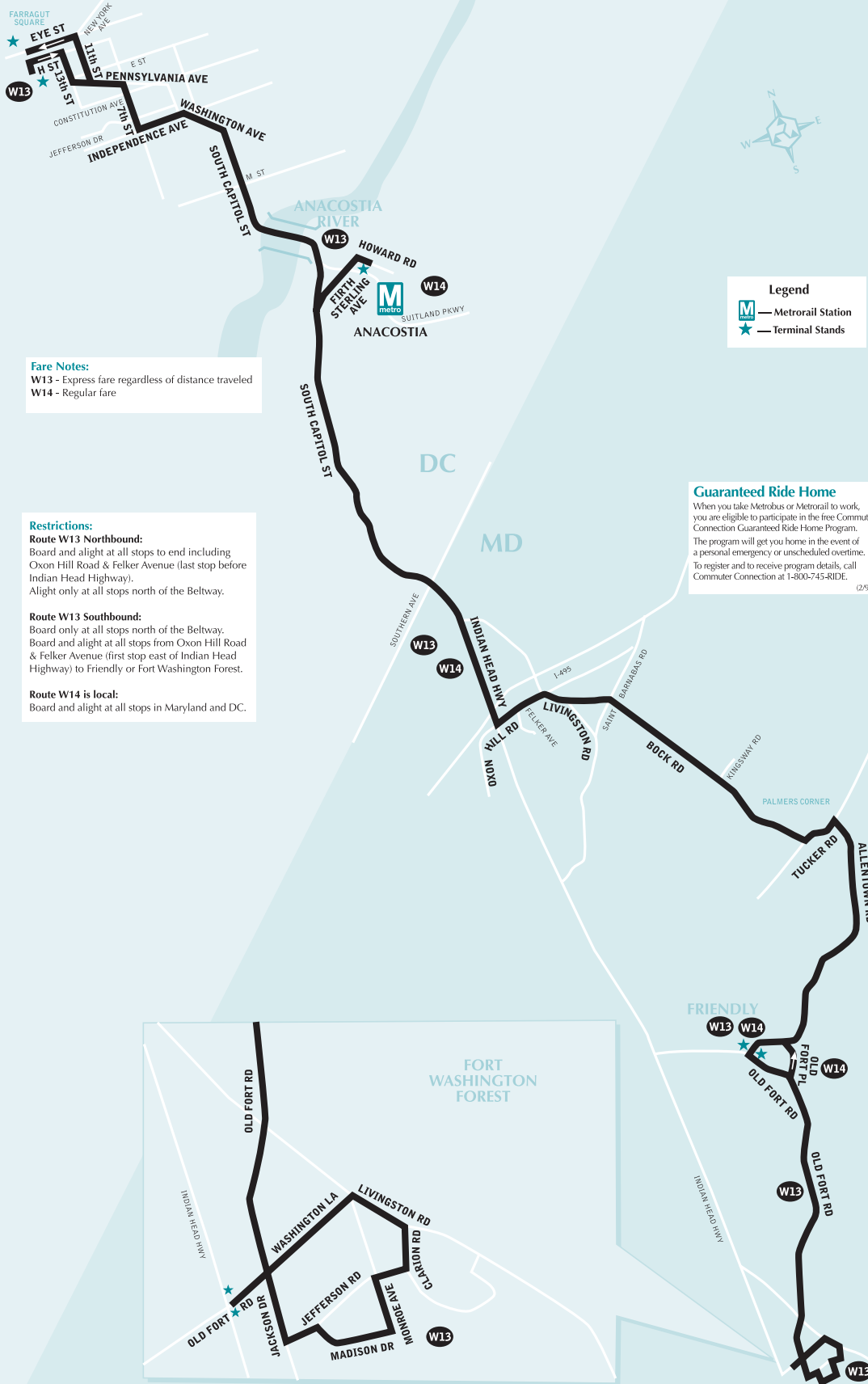
A District of Columbia,
Maryland and Virginia
Transit Partnership

INFORMATION ANYTIME 202-637-7000 TTY 202-638-3780



Bock Road Line Routes W13,14

For route and schedule information
Call 202-637-7000
www.metroopensdoors.com



Fare Notes:
W13 - Express fare regardless of distance traveled
W14 - Regular fare

Restrictions:
Route W13 Northbound:
Board and alight at all stops to end including Oxon Hill Road & Felker Avenue (last stop before Indian Head Highway).
Alight only at all stops north of the Beltway.
Route W13 Southbound:
Board only at all stops north of the Beltway.
Board and alight at all stops from Oxon Hill Road & Felker Avenue (first stop east of Indian Head Highway) to Friendly or Fort Washington Forest.
Route W14 is local:
Board and alight at all stops in Maryland and DC.

Legend
 — Metrorail Station
 — Terminal Stands


Guaranteed Ride Home
When you take Metrobus or Metrorail to work, you are eligible to participate in the free Commuter Connection Guaranteed Ride Home Program. The program will get you home in the event of a personal emergency or unscheduled overtime. To register and to receive program details, call Commuter Connection at 1-800-745-RIDE. (2/97)

WMATA ©2009 For information regarding this map contact <R•A•D•S>.


W13,14

Bock Road Line

Monday thru Friday Northbound Lunes a viernes hacia el norte (except holidays - excepto los días festivos)

Route Number	Old Fort Rd. & Indian Head Hwy. (FortWashington Forest)	Allentown & Old Fort Rds. (Friendly)	Tucker & Allentown Rds.	Bock & Kingsway Rds.	Bock & Saint Barnabas Rds.	Indian Head Hwy. & Southern Ave. (DC Line)	ANACOSTIA 	South Capitol & M Sts. SE	7th St. & Independence Ave. SW	11th & E Sts. NW	Eye & 17th Sts. NW (FARRAGUT SQUARE)
AM Service — Servicio matutino											
W13	4:55	5:06	5:14	5:17	5:21	5:28	-	5:40	5:45	5:49	5:56
W13	-	5:26	5:34	5:37	5:41	5:48	-	6:01	6:06	6:10	6:16
W13	5:32	5:43	5:51	5:54	5:58	6:05	-	6:17	6:22	6:26	6:33
W13	-	5:57	6:04	6:08	6:12	6:24	-	6:41	6:46	6:50	6:58
W13	6:00	6:13	6:20	6:24	6:28	6:40	-	6:57	7:02	7:06	7:14
W13	-	6:29	6:36	6:40	6:44	6:55	-	7:15	7:20	7:25	7:34
W13	6:35	6:47	6:54	6:58	7:02	7:13	-	7:33	7:38	7:43	7:52
W13	-	7:03	7:10	7:14	7:18	7:29	-	7:49	7:54	7:59	8:08
W13	7:08	7:20	7:27	7:31	7:35	7:45	-	8:03	8:08	8:12	8:24
W13	-	7:41	7:49	7:53	7:57	8:07	-	8:23	8:28	8:33	8:46
W13	7:49	7:59	8:07	8:11	8:15	8:25	-	8:41	8:46	8:51	9:04
W14	-	8:54	9:03	9:06	9:10	9:20	9:32	-	-	-	-
W14	-	9:54	10:03	10:06	10:10	10:20	10:32	-	-	-	-
W14	-	10:54	11:03	11:06	11:10	11:20	11:32	-	-	-	-
W14	-	11:54	12:03	12:06	12:10	12:20	12:32	-	-	-	-
PM Service — Servicio vespertino											
W14	-	12:54	1:03	1:06	1:10	1:20	1:32	-	-	-	-
W14	-	1:54	2:03	2:06	2:10	2:20	2:32	-	-	-	-
W14	-	2:59	3:08	3:11	3:15	3:25	3:37	-	-	-	-


Monday thru Friday Southbound Lunes a viernes hacia el sur (except holidays - excepto los días festivos)

Route Number	17th & H Sts. NW (Farragut Square)	Pennsylvania Ave. & 11th St. NW	7th St. & Jefferson Dr. SW (Independence Ave.)	South Capitol & M Sts. SW	Anacostia 	Indian Head Hwy. & Southern Ave. (DC Line)	Bock & Saint Barnabas Rds.	Bock & Kingsway Rds.	Tucker & Allentown Rds.	Allentown & Old Fort Rds. (FRIENDLY)	Old Fort Rd. & Indian Head Hwy. (FORT WASHINGTON FOREST)
AM Service — Servicio matutino											
W14	-	-	-	-	10:14	10:25	10:34	10:37	10:41	10:48	-
W14	-	-	-	-	11:14	11:25	11:34	11:37	11:41	11:48	-
PM Service — Servicio vespertino											
W14	-	-	-	-	12:14	12:25	12:34	12:37	12:41	12:48	-
W14	-	-	-	-	1:14	1:25	1:34	1:37	1:41	1:48	-
W14	-	-	-	-	2:19	2:30	2:39	2:42	2:46	2:53	-
W14	-	-	-	-	3:19	3:30	3:39	3:42	3:46	3:53	-
W13	3:35	3:44	3:49	3:54	-	4:11	4:23	4:28	4:31	4:38	4:49
W13/	3:55	4:07	4:13	4:18	-	4:37	4:45	4:49	4:53	5:00	-
W13	4:15	4:27	4:33	4:38	-	4:58	5:09	5:15	5:21	5:31	5:43
W13/	4:34	4:46	4:52	4:57	-	5:17	5:28	5:34	5:40	5:50	-
W13	4:48	5:02	5:07	5:12	-	5:32	5:44	5:50	5:56	6:07	6:18
W13/	5:05	5:19	5:26	5:31	-	5:50	5:57	6:02	6:06	6:14	-
W13	5:23	5:37	5:44	5:49	-	6:08	6:15	6:20	6:24	6:32	6:44
W13/	5:45	5:57	6:01	6:06	-	6:24	6:34	6:36	6:40	6:46	-
W13	6:10	6:22	6:26	6:31	-	6:49	6:59	7:01	7:05	7:11	7:20
W13	6:40	6:52	6:56	7:01	-	7:19	7:29	7:31	7:35	7:41	7:50

W13,14


Bock Road Line

Saturday Supplemental Northbound — Sábados suplementario con dirección al norte

Route Number	Old Fort Rd. & Indian Head Hwy. (FortWashington Forest)	Allentown & Old Fort Rds. (Friendly)	Tucker & Allentown Rds.	Bock & Kingsway Rds.	Bock & Saint Barnabas Rds.	Indian Head Hwy. & Southern Ave. (DC Line)	ANACOSTIA 	South Capitol & M Sts. SE	7th St. & Independence Ave. SW	11th & E Sts. NW	Eye & 17th Sts. NW (FARRAGUT SQUARE)
AM Service — Servicio matutino											
W13	4:55	5:06	5:14	5:17	5:21	5:28	-	5:40	5:45	5:49	5:56
W13	-	5:26	5:34	5:37	5:41	5:48	-	6:01	6:06	6:10	6:16
W13	5:32	5:43	5:51	5:54	5:58	6:05	-	6:17	6:22	6:26	6:33
W13	-	5:57	6:04	6:08	6:12	6:24	-	6:41	6:46	6:50	6:58
W13	6:00	6:13	6:20	6:24	6:28	6:40	-	6:57	7:02	7:06	7:14
W13	6:35	6:47	6:54	6:58	7:02	7:13	-	7:33	7:38	7:43	7:52
W13	-	7:03	7:10	7:14	7:18	7:29	-	7:49	7:54	7:59	8:08
W13	7:08	7:20	7:27	7:31	7:35	7:45	-	8:03	8:08	8:12	8:24
W13	-	7:41	7:49	7:53	7:57	8:07	-	8:23	8:28	8:33	8:46
W13	7:49	7:59	8:07	8:11	8:15	8:25	-	8:41	8:46	8:51	9:04
W14	-	8:54	9:03	9:06	9:10	9:20	9:32	-	-	-	-
W14	-	9:54	10:03	10:06	10:10	10:20	10:32	-	-	-	-
W14	-	10:54	11:03	11:06	11:10	11:20	11:32	-	-	-	-
W14	-	11:54	12:03	12:06	12:10	12:20	12:32	-	-	-	-
PM Service — Servicio vespertino											
W14	-	12:54	1:03	1:06	1:10	1:20	1:32	-	-	-	-
W14	-	1:54	2:03	2:06	2:10	2:20	2:32	-	-	-	-
W14	-	2:59	3:08	3:11	3:15	3:25	3:37	-	-	-	-

On four Federal holidays, Columbus Day, Veterans' Day, Martin L. King Day, and Presidents' Day, Metrobus will run on a Saturday supplemental schedule. On these holidays, the Saturday Supplemental trips will operate.

Saturday Supplemental Southbound — Sábados suplementario con dirección al sur

Route Number	17th & H Sts. NW (Farragut Square)	Pennsylvania Ave. & 11th St. NW	7th St. & Jefferson Dr. SW (Independence Ave.)	South Capitol & M Sts. SW	Anacostia 	Indian Head Hwy. & Southern Ave. (DC Line)	Bock & Saint Barnabas Rds.	Bock & Kingsway Rds.	Tucker & Allentown Rds.	Allentown & Old Fort Rds. (FRIENDLY)	Old Fort Rd. & Indian Head Hwy. (FORT WASHINGTON FOREST)
AM Service — Servicio matutino											
W14	-	-	-	-	10:14	10:25	10:34	10:37	10:41	10:48	-
W14	-	-	-	-	11:14	11:25	11:34	11:37	11:41	11:48	-
PM Service — Servicio vespertino											
W14	-	-	-	-	12:14	12:25	12:34	12:37	12:41	12:48	-
W14	-	-	-	-	1:14	1:25	1:34	1:37	1:41	1:48	-
W14	-	-	-	-	2:19	2:30	2:39	2:42	2:46	2:53	-
W14	-	-	-	-	3:19	3:30	3:39	3:42	3:46	3:53	-
W13	3:35	3:44	3:49	3:54	-	4:11	4:23	4:28	4:31	4:38	4:49
W13/	3:55	4:07	4:13	4:18	-	4:37	4:45	4:49	4:53	5:00	-
W13	4:15	4:27	4:33	4:38	-	4:58	5:09	5:15	5:21	5:31	5:43
W13/	4:34	4:46	4:52	4:57	-	5:17	5:28	5:34	5:40	5:50	-
W13	4:48	5:02	5:07	5:12	-	5:32	5:44	5:50	5:56	6:07	6:18
W13/	5:05	5:19	5:26	5:31	-	5:50	5:57	6:02	6:06	6:14	-
W13	5:23	5:37	5:44	5:49	-	6:08	6:15	6:20	6:24	6:32	6:44
W13/	5:45	5:57	6:01	6:06	-	6:24	6:34	6:36	6:40	6:46	-
W13	6:10	6:22	6:26	6:31	-	6:49	6:59	7:01	7:05	7:11	7:20
W13	6:40	6:52	6:56	7:01	-	7:19	7:29	7:31	7:35	7:41	7:50

On four Federal holidays, Columbus Day, Veterans' Day, Martin L. King Day, and Presidents' Day, Metrobus will run on a Saturday supplemental schedule. On these holidays, the Saturday Supplemental trips will operate.