

How to use this timetable

- Use the map to find the stops closest to where you will get on and off the bus.
- Select the schedule (Weekday, Saturday, Sunday) for when you will travel. Along the top of the schedule, find the stop at or nearest the point where you will get on the bus. Follow that column down to the time you want to leave.
- Use the same method to find the times the bus is scheduled to arrive at the stop where you will get off the bus.
- If the bus stop is not listed, use the time shown for the bus stop before it as the time to wait at the stop.
- The end-of-the-line or last stop is listed in ALL CAPS on the schedule.

Cómo Usar este Horario

- Use este mapa para localizar las paradas más cercanas a donde se subirá y bajará del autobús.
- Seleccione el horario (Entre semana, sábado, domingo) de cuando viajará. A lo largo de la parte superior del horario, localice la parada o el punto más cercano a la parada en la que se subirá al autobús. Siga esa columna hacia abajo hasta la hora en la que desee salir.
- Utilice el mismo método para localizar las horas en que el autobús está programado para llegar a la parada en donde desea bajarse del autobús.
- Si la parada del autobús no está listada use la hora que se muestra en la parada anterior como la hora de espera en la parada.
- El final de la ruta o la última parada del autobús aparece en letras MAYÚSCULAS en el horario.

English-Español

metrobus

C7,9

Greenbelt-Glenmont Line



Ⓜ All Metrobuses are fully accessible and are equipped with lifts or ramps for wheelchair accessibility
Todos los autobuses de Metro son accesibles a personas con impedimentos y están equipados con rampas o elevadores para sillas de ruedas

Serves these locations- Brinda servicio a estas ubicaciones

Greenbelt station
Federal Courthouse
Capital Office Park
Beltsville Industrial Center (C7)
Centerpark Office Park (C7)
Beltway Plaza (C9)
Seven Springs Village (C9)
Cherry Hill Park Campground (C9)
Westfarm Technology Park (C7)
Montgomery Office Park (C7)
Verizon—Chesapeake Complex (C7)
Tamarack (C7)
Colesville
Glenmont station

Schedule 9-25-05 reprinted 9-4-8

Washington Metropolitan Area Transit Authority

A District of Columbia,
Maryland and Virginia
Transit Partnership

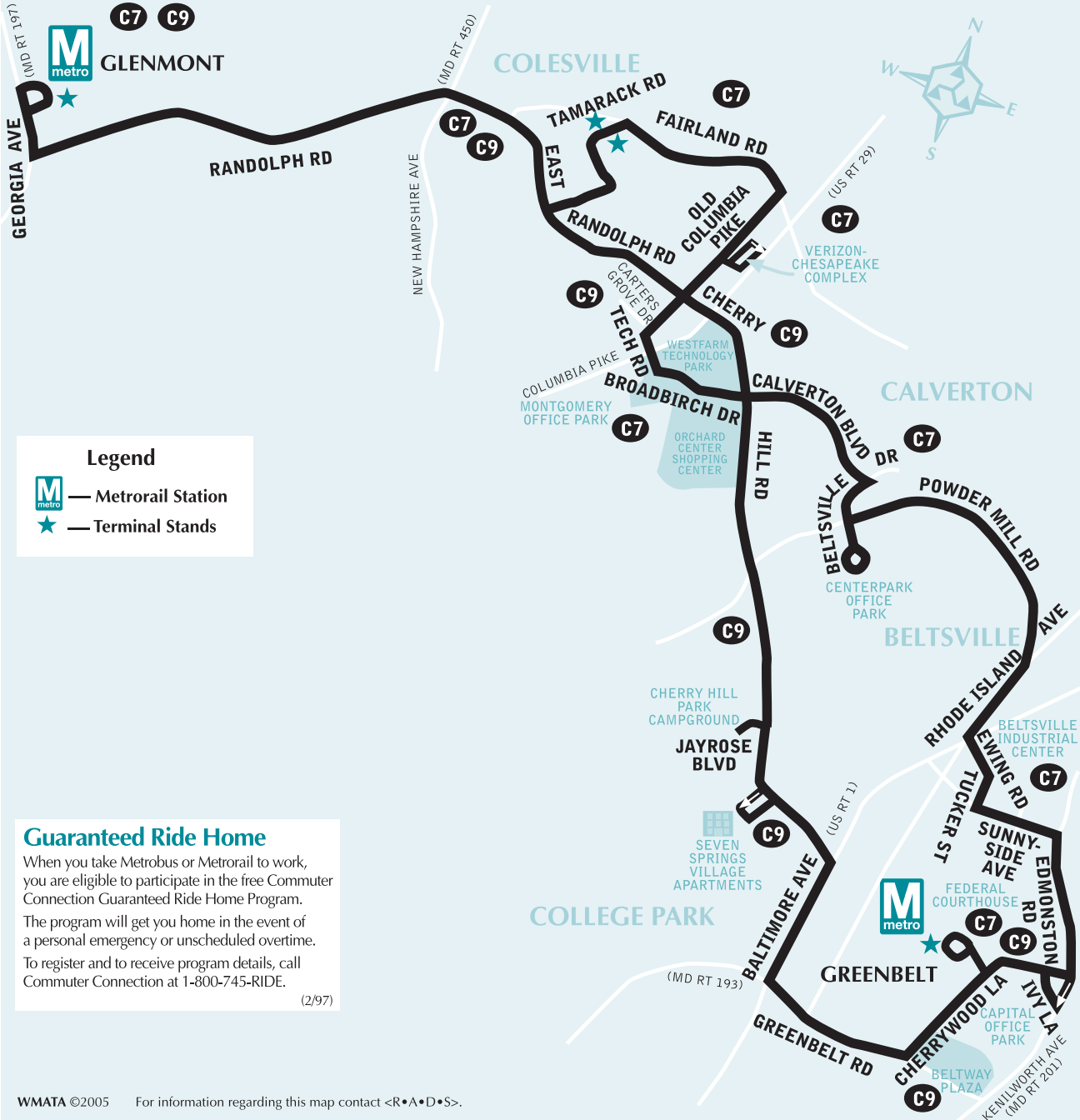
INFORMATION ANYTIME 202-637-7000 TTY 202-638-3780

M opens
metro doors
MetroOpensDoors.com

Greenbelt-Glenmont Line

Routes C7, C9

For route and schedule information
Call 202-637-7000
www.metroopensdoors.com



Legend

- Metrorail Station
- Terminal Stands



Guaranteed Ride Home
 When you take Metrobus or Metrorail to work, you are eligible to participate in the free Commuter Connection Guaranteed Ride Home Program. The program will get you home in the event of a personal emergency or unscheduled overtime. To register and to receive program details, call Commuter Connection at 1-800-745-RIDE. (2/97)

WMATA ©2005 For information regarding this map contact <R•A•D•S>.

C7,9



Greenbelt-Glenmont Line

Weekday Eastbound — Entre semana con dirección al este

Route Number	Glenmont 	East Randolph Rd. & New Hampshire Ave. (Colesville)	Tamarack & Fairland Rds. (TAMARACK)	East Randolph Rd. & Old Columbia Pike	Verizon Chesapeake Complex	Tech Rd. & Columbia Pike (U.S. Rt. 29) ●	Centerpark Office Park (Calverton)	Cherry Hill Park Campground	Seven Springs Village	Cherrywood La. & Greenbelt Rd. (Beltway Plaza)	Ewing Rd. & Tucker St. (Beltsville Industrial Center)	Cherrywood La. & Edmonston Rd. (Federal Courthouse)	GREENBELT 
AM Service — Servicio matutino													
C9	6:02	6:12	-	6:17	-	-	-	6:25	6:29	6:38	-	6:43	6:47
C9	6:35	6:44	-	6:50	-	-	-	6:57	7:02	7:09	-	7:15	7:19
C9	7:05	7:19	-	7:25	-	-	-	7:36	7:39	7:49	-	7:53	7:57
C9	7:37	7:51	-	7:57	-	-	-	8:08	8:11	8:21	-	8:25	8:29
PM Service — Servicio vespertino													
C7	3:05	3:20	3:29	-	3:38	3:42	3:53	-	-	-	4:03	4:09	4:13
C7	3:37	3:52	4:01	-	4:10	4:14	4:25	-	-	-	4:35	4:41	4:45
C7	4:14	4:27	4:35	-	4:43	4:50	4:59	-	-	-	5:09	5:14	5:17
C7	4:49	5:02	5:10	-	5:18	5:25	5:34	-	-	-	5:44	5:49	5:52
C7	5:24	5:37	5:45	-	5:53	6:00	6:09	-	-	-	6:19	6:24	6:27
C7	5:59	6:12	6:20	-	6:28	6:35	6:44	-	-	-	6:54	6:59	7:02
C7I	6:34	6:46	6:56	-	-	-	-	-	-	-	-	-	-

● — No bus stop at this location. Nearest stop: Old Columbia Pike & Carters Grove Dr.

Weekday Westbound — Entre semana con dirección al oeste

Route Number	Greenbelt 	Cherrywood La. & Edmonston Rd. (Federal Courthouse)	Tucker St. & Ewing Rd. (Beltsville Industrial Center)	Cherrywood La. & Greenbelt Rd. (Beltway Plaza)	Seven Springs Village	Cherry Hill Park Campground	Centerpark Office Park (Calverton)	Tech Rd. & Columbia Pike (U.S. Rt. 29)	Verizon Chesapeake Complex	East Randolph Rd. & Old Columbia Pike	Tamarack & Fairland Rds. (Tamarack)	Randolph Rd. & New Hampshire Ave. (Colesville)	GLENMONT 
AM Service — Servicio matutino													
C7	-	-	-	-	-	-	-	-	-	-	6:08	6:17	6:29
C7	5:51	5:54	6:00	-	-	-	6:11	6:22	6:30	-	6:38	6:47	6:59
C7	6:23	6:26	6:32	-	-	-	6:43	6:54	7:02	-	7:10	7:19	7:31
C7	6:53	6:56	7:02	-	-	-	7:13	7:24	7:32	-	7:40	7:49	8:01
C7	7:26	7:31	7:36	-	-	-	7:46	7:59	8:06	-	8:14	8:22	8:28
C7	8:03	8:06	8:12	-	-	-	8:19	8:33	8:38	-	8:46	8:55	9:02
C7	8:35	8:39	8:46	-	-	-	8:55	9:04	9:10	-	9:19	9:29	9:38
PM Service — Servicio vespertino													
C9	3:09	3:12	-	3:18	3:36	3:39	-	-	-	3:51	-	3:57	4:08
C9	3:44	3:47	-	3:53	4:11	4:14	-	-	-	4:26	-	4:32	4:43
C9	4:19	4:22	-	4:28	4:46	4:49	-	-	-	5:01	-	5:07	5:18
C9	4:52	4:57	-	5:03	5:15	5:20	-	-	-	5:33	-	5:41	5:53
C9	5:27	5:32	-	5:38	5:50	5:55	-	-	-	6:08	-	6:16	6:28
C9	5:58	6:03	-	6:09	6:21	6:26	-	-	-	6:39	-	6:47	6:59