

How to use this timetable

- Use the map to find the stops closest to where you will get on and off the bus.
- Select the schedule (Weekday, Saturday, Sunday) for when you will travel. Along the top of the schedule, find the stop at or nearest the point where you will get on the bus. Follow that column down to the time you want to leave.
- Use the same method to find the times the bus is scheduled to arrive at the stop where you will get off the bus.
- If the bus stop is not listed, use the time shown for the bus stop before it as the time to wait at the stop.
- The end- of- the- line or last stop is listed in ALL CAPS on the schedule.

Cómo Usar este Horario

- Use este mapa para localizar las paradas más cercanas a donde se subirá y bajará del autobús.
- Seleccione el horario (Entre semana, sábado, domingo) de cuando viajará. A lo largo de la parte superior del horario, localice la parada o el punto más cercano a la parada en la que se subirá al autobús. Siga esa columna hacia abajo hasta la hora en la que desee salir.
- Utilice el mismo método para localizar las horas en que el autobús está programado para llegar a la parada en donde desea bajarse del autobús.
- Si la parada del autobús no está listada use la hora que se muestra en la parada anterior como la hora de espera en la parada.
- El final de la ruta o la última parada del autobús aparece en letras MAYÚSCULAS en el horario.

English-Español

metrobus

X1,3 Benning Road Line



& All Metrobuses are fully accessible and are equipped with lifts or ramps for wheelchair accessibility
Todos los autobuses de Metro son accesibles a personas con impedimentos y están equipados con rampas o elevadores para sillas de ruedas

Serves these locations- Brinda servicio a estas ubicaciones

Minnesota Ave station
Benning Rd. N.E.
Hechinger Mall
H St. N.E. (X1)
Government Printing Office (X1)
Federal Triangle (X1)
Potomac Park/State Dept. (X1)
Gallaudet University (X3)
New York Ave-Florida Ave-Gallaudet U station (X3)
U St/African-Amer Civil War Memorial/ Cardozo station (X3)
Reeves Center (X3)
Adams Morgan (X3)
Woodley Park-Zoo/
Adams Morgan station (X3)
McLean Gardens (X3)

Schedule 12-30-07

Washington Metropolitan Area Transit Authority

A District of Columbia,
Maryland and Virginia
Transit Partnership

INFORMATION ANYTIME 202-637-7000 TTY 202-638-3780



Benning Road Line

Routes X1,3

For route and schedule information

Call 202-637-7000

www.metroopensdoors.com



Legend

- Metrorail Station
- Terminal Stands

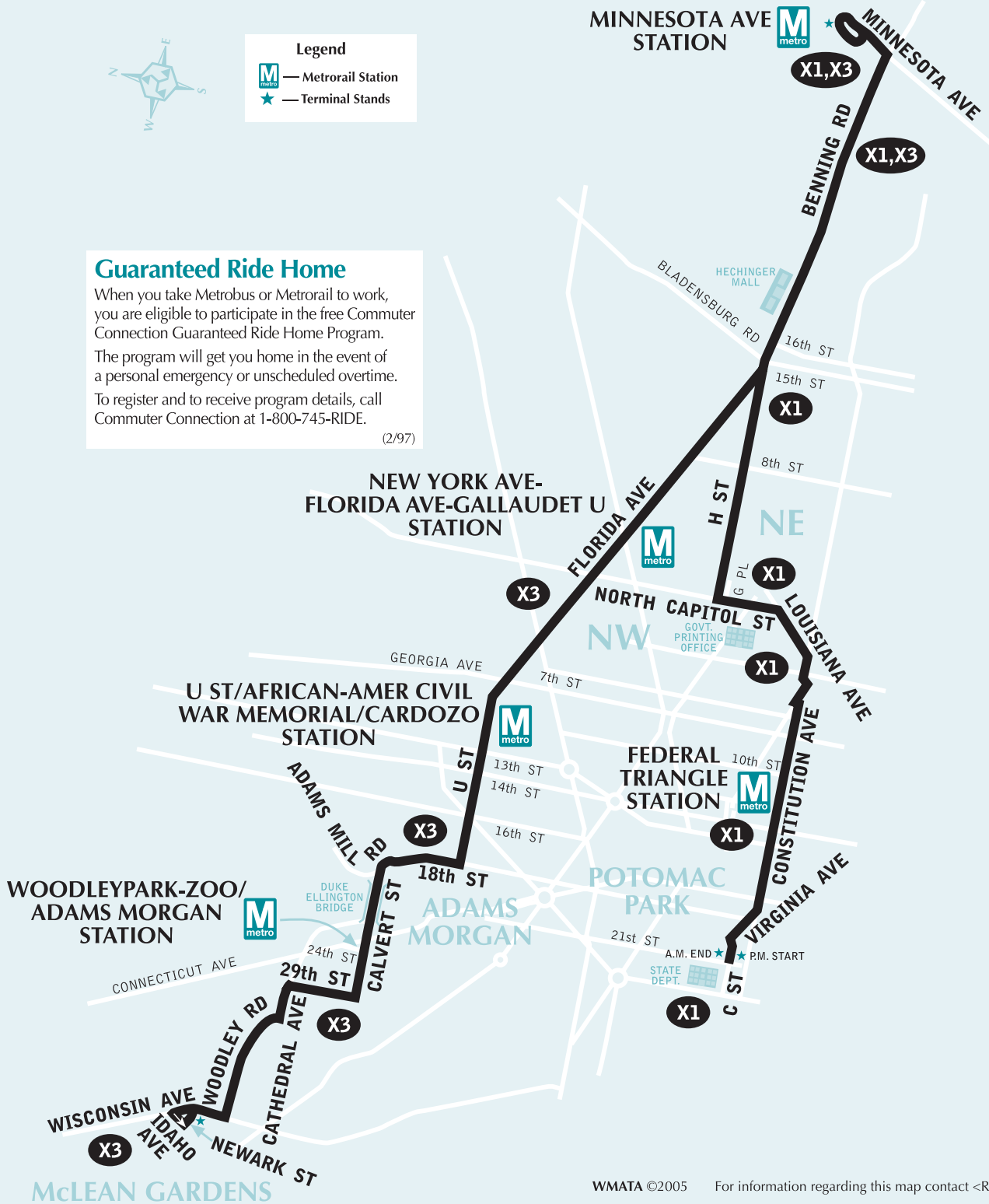
Guaranteed Ride Home

When you take Metrobus or Metrorail to work, you are eligible to participate in the free Commuter Connection Guaranteed Ride Home Program.

The program will get you home in the event of a personal emergency or unscheduled overtime.

To register and to receive program details, call Commuter Connection at 1-800-745-RIDE.

(2/97)




WMATA ©2005

For information regarding this map contact <R•A•D•S>.


X1,3

Benning Road Line

Weekday Westbound — Entre semana con dirección al oeste

Route Number	Minne- sota Ave 	Benning Rd. & 16th St. NE (Hechinger Mall)	H & 8th Sts. NE	Florida Ave. & North Capitol St. NW	North Capitol St. & G Pl. NW (Govt. Printing Office)	Florida & Georgia Aves. NW	U & 14th Sts. NW (Reeves Center)	Constitution Ave. & 10th St. NW	Duke Ellington Bridge	C & 21st Sts. NW (POTOMAC PARK)	Newark St. & Wisconsin Ave. NW (MCLEAN GARDENS)
AM Service — Servicio matutino											
X3	6:00	6:08	-	6:20	-	6:24	6:28	-	6:36	-	6:48
X1	6:06	6:14	6:19	-	6:23	-	-	6:31	-	6:40	-
X1	6:23	6:31	6:36	-	6:40	-	-	6:48	-	6:57	-
X3	6:28	6:38	-	6:50	-	6:55	7:00	-	7:08	-	7:22
X1	6:38	6:48	6:53	-	6:58	-	-	7:07	-	7:16	-
X3	6:50	7:00	-	7:12	-	7:17	7:22	-	7:30	-	7:44
X1	6:53	7:03	7:08	-	7:13	-	-	7:22	-	7:31	-
X1	7:08	7:18	7:23	-	7:28	-	-	7:37	-	7:46	-
X3	7:13	7:23	-	7:35	-	7:40	7:45	-	7:53	-	8:07
X1	7:26	7:36	7:41	-	7:46	-	-	7:55	-	8:04	-
X3	7:33	7:43	-	7:55	-	8:00	8:05	-	8:13	-	8:27
X1	7:40	7:52	7:58	-	8:04	-	-	8:13	-	8:22	-
X3	7:58	8:10	-	8:24	-	8:30	8:35	-	8:45	-	8:58
X1	8:00	8:12	8:18	-	8:24	-	-	8:33	-	8:42	-
X1	8:17	8:29	8:35	-	8:41	-	-	8:50	-	8:59	-
X3	8:19	8:31	-	8:45	-	8:51	8:56	-	9:06	-	9:19
X1	8:39	8:51	8:57	-	9:03	-	-	9:12	-	9:21	-

Weekday Eastbound — Entre semana con dirección al este

Route Number	Newark St. & Wisconsin Ave. NW (McLean Gardens)	C & 21st Sts. NW (Potomac Park)	Duke Ellington Bridge	Constitution Ave. & 10th St. NW	U & 14th Sts. NW (Reeves Center)	North Capitol & H Sts. NE (Govt. Printing Office)	Florida Ave. & 7th St. NW	Florida Ave. & North Capitol St. NW	H & 8th Sts. NE	Benning Rd. & 15th St. NE (Hechinger Mall)	MINNE- SOTA AVE 
PM Service — Servicio vespertino											
X1	-	3:40	-	3:50	-	4:01	-	-	4:07	4:13	4:26
X3	3:40	-	3:51	-	3:59	-	4:04	4:10	-	4:24	4:37
X1	-	4:05	-	4:15	-	4:26	-	-	4:32	4:38	4:51
X3	4:00	-	4:11	-	4:19	-	4:24	4:30	-	4:44	4:57
X1	-	4:30	-	4:40	-	4:51	-	-	4:57	5:03	5:16
X3	4:34	-	4:45	-	4:53	-	4:58	5:06	-	5:19	5:34
X1	-	4:55	-	5:07	-	5:19	-	-	5:25	5:31	5:46
X3	5:08	-	5:19	-	5:27	-	5:32	5:40	-	5:53	6:08
X1	-	5:20	-	5:32	-	5:44	-	-	5:50	5:56	6:11
X1	-	5:45	-	5:54	-	6:01	-	-	6:06	6:11	6:24
X3	5:45	-	5:56	-	6:04	-	6:10	6:16	-	6:26	6:39