

How to use this timetable

- Use the map to find the stops closest to where you will get on and off the bus.
- Select the schedule (Weekday, Saturday, Sunday) for when you will travel. Along the top of the schedule, find the stop at or nearest the point where you will get on the bus. Follow that column down to the time you want to leave.
- Use the same method to find the times the bus is scheduled to arrive at the stop where you will get off the bus.
- If the bus stop is not listed, use the time shown for the bus stop before it as the time to wait at the stop.
- The end-of-the-line or last stop is listed in ALL CAPS on the schedule.

Cómo Usar este Horario

- Use este mapa para localizar las paradas más cercanas a donde se subirá y bajará del autobús.
- Seleccione el horario (Entre semana, sábado, domingo) de cuando viajará. A lo largo de la parte superior del horario, localice la parada o el punto más cercano a la parada en la que se subirá al autobús. Siga esa columna hacia abajo hasta la hora en la que desee salir.
- Utilice el mismo método para localizar las horas en que el autobús está programado para llegar a la parada en donde desea bajarse del autobús.
- Si la parada del autobús no está listada use la hora que se muestra en la parada anterior como la hora de espera en la parada.
- El final de la ruta o la última parada del autobús aparece en letras MAYÚSCULAS en el horario.

English-Español

metrobuses

15K,L Chain Bridge Road Line



& All Metrobuses are fully accessible and are equipped with lifts or ramps for wheelchair accessibility
Todos los autobuses de Metro son accesibles a personas con impedimentos y están equipados con rampas o elevadores para sillas de ruedas

Serves these locations- Brinda servicio a estas ubicaciones

Tysons Corner
McLean
Langley
Cherrydale (15L, AM only)
Rosslyn station

Schedule 9-27-09

**Washington
Metropolitan Area
Transit Authority**

*A District of Columbia,
Maryland and Virginia
Transit Partnership*

INFORMATION ANYTIME 202-637-7000 TTY 202-638-3780

**M opens
metro doors**
MetroOpensDoors.com

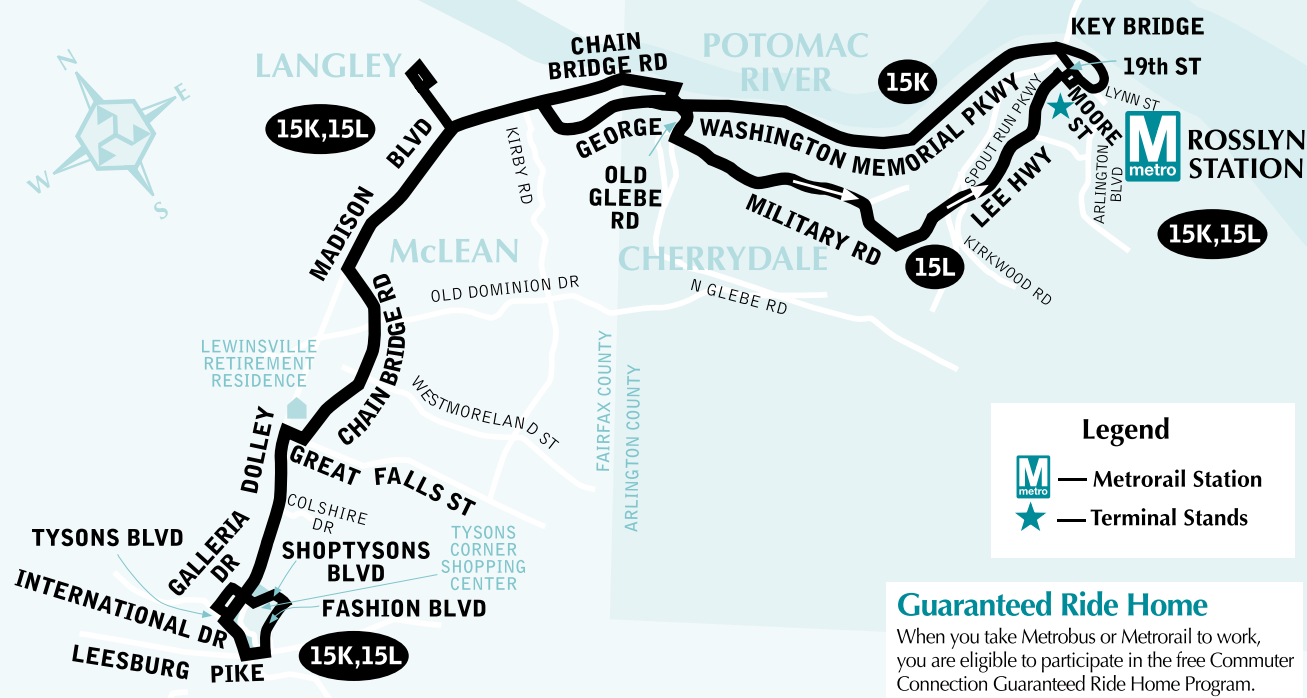
Chain Bridge Road Line

Routes 15K,L



For route and schedule information

Call 202-637-7000

www.metroopensdoors.com



Legend

-  — Metro Station
-  — Terminal Stand

Guaranteed Ride Home


When you take Metrobus or Metrorail to work, you are eligible to participate in the free Commuter Connection Guaranteed Ride Home Program. The program will get you home in the event of a personal emergency or unscheduled overtime. To register and to receive program details, call Commuter Connection at 1-800-745-RIDE. (2/97)

WMATA ©2008 For information regarding this map contact <R•A•D•S>.

15K,L


Chain Bridge Road Line

Weekday Eastbound — Entre semana con dirección al este

Route Number	Tysons Corner Center	Dolley Madison Blvd. & Colshire Dr.	Great Falls St. & Aynsley La. (The Lewinsville Retirement Residence)	Chain Bridge Rd. & Old Dominion Dr.	Langley ■	Dolley Madison Blvd. & Kirby Rd.	Lee Hwy. & Kirkwood Rd.	ROSSLYN 
AM Service — Servicio matutino								
15L	6:28	6:34	6:36	6:39	6:46	6:49	6:58	7:06
15L	7:01	7:07	7:09	7:12	7:19	7:22	7:31	7:39
15L	7:31	7:37	7:40	7:43	7:49	7:52	7:59	8:08
15L	8:13	8:19	8:22	8:25	8:33	8:36	8:51	8:58
15L	8:45	8:51	8:54	8:57	9:05	9:08	9:23	9:30
PM Service — Servicio vespertino								
15K	3:42	3:52	3:55	3:59	4:09	4:13	-	4:25
15K	4:44	4:54	4:57	5:01	5:11	5:15	-	5:27
15K	5:22	5:32	5:35	5:40	5:47	5:51	-	6:03
15K	6:00	6:10	6:13	6:18	6:25	6:29	-	6:41
15K	6:52	6:57	6:59	7:02	7:07	7:12	-	7:24
15K	-	-	-	-	7:51	7:56	-	8:08

■ — Transfers to Route 23C prohibited at Langley time point due to security restrictions. Customers should transfer to Route 23C at Dolley Madison Blvd. & Potomac School Rd.

Weekday Westbound — Entre semana con dirección al oeste

Route Number	Rosslyn 	Dolley Madison Blvd. & Kirby Rd.	Langley ■	Chain Bridge Rd. & Old Dominion Dr.	Great Falls St. & entr to Lewinsville Retirement Residence	Dolley Madison Blvd. & Colshire Dr.	TYSONS CORNER Center *
AM Service — Servicio matutino							
15K	6:13	6:23	6:25	6:32	6:35	6:40	6:45
15K	6:40	6:50	6:53	7:02	7:05	7:10	7:16
15K	7:21	7:30	7:33	7:40	7:43	7:48	7:55
15K	7:50	7:59	8:02	8:09	8:12	8:17	8:24
15K	8:19	8:28	8:31	8:38	8:41	8:46	8:53
15K	9:18	9:27	-	9:34	9:37	9:42	9:49
PM Service — Servicio vespertino							
15K	3:20	3:30	3:33	3:39	3:43	3:49	3:55
15K	4:02	4:12	4:15	4:21	4:25	4:31	4:37
15K	4:34	4:43	4:46	4:54	4:58	5:05	5:10
15K	5:09	5:18	5:21	5:29	5:33	5:40	5:45
15K	5:37	5:48	5:51	6:00	6:03	6:09	6:15
15K	6:07	6:18	6:21	6:30	6:33	6:39	6:45
15K	6:49	6:58	7:00	7:07	7:10	7:14	7:18

■ — Transfers to Route 23C prohibited at Langley time point due to security restrictions. Customers should transfer to Route 23C at Dolley Madison Blvd. & Potomac School Rd.

* — For service to George Mason University see route 15M - George Mason Univ.-Tysons Corner Line.